

Read Carefully These Instructions and Suggestions to Clerks and Others Using
COTT FAMILY NAME INDEXES



THE SUB INDEX

1. Write names on the Sub-Index plain and in as bold a hand as possible. Don't make n like u. Don't try to subdivide names on Sub-Index further than is arranged by the scheme here laid out. That is, if Baker is the first name for the column, *Bae to Bak*, write *Baker* on the first dark ruled line followed by *Baer* if it should happen to be the second name of that group, on the second dark ruled line, and so on.
2. A name is written but once on the Sub-Index (except as noted in the next paragraph), no matter how many times the same name is repeated on the Main Index. Following the name is a column in which is written the page of the Main Index, where all entries of this name are to be placed.

3. Names similar in sound but spelled differently should be grouped together on the Main Index, and each variety of spelling noted on the Sub-Index, under its proper sub-divisions. Thus:

Bair-Bare-Baer	Lowery-Lowry
Bear-Baehr	Lourie, etc.
Shafer-Schafer	Snyder-Snider
Sheffer-Shaefer	Schneider-Schnider
Read-Reed-Reid	Keyser-Keiser-Kizer
Kline-Klein	Pearson-Pierson

4. Names like *Schneider* and *Snyder* should appear in Sub-Index under *Sc* and also *Sn*; *Pearson* and *Pierson* under *Ps* and *Pi*, etc. However, no notice of more than one style of spelling a name need be taken—and that the way it is spelled on the record—until it is spelled differently in a subsequent entry.

5. Odd names falling to the same Sub-Index column may be grouped together on the Main Index. For example, the names *Debler*, *Dedman*, *Debroski* and *Deator* being odd, and likely to be infrequent and all belonging to the same Sub-Index column, could be given the same page on the Main Index, and write in the column in red ink, "For names not listed here, see page....."

6. Sub-Indexes can be renewed and rewritten at very little expense and it is so planned that this can be done in after years if they become defaced and worn.

This Index in loose leaf form is continuous and expansive. When the Binder becomes filled to its capacity, get another Binder and carry one or more letters into the new Binder. Continue doing this when necessary until you have a Binder for each sub-division or unit. It is thus designed to be a Continuous Index for a long period of years.

THE MAIN INDEX

7. Family Names appear together on the Main Index, the Sub-Index being a guide to the page on which such Family Names will be found.

8. If there are three or more columns on the page of the Main Index for given names, write the given name or names in the column in which the initial letter of first given name appears at head of column. By careful writing two given names can occupy the same line, one above the other, so that six given names, if two properly fall to each column can be entered on one line. When more than two fall to a column make a complete new line for each two thus remaining.

9. In paging the Main Index, each sub-division or unit indicated by the extension tab begins with page 1. On the back of that sheet is page 2, followed by pages 3, 4, 5, 6, etc. When more sheets are needed add them continuing the paging in regular order.

10. Add a sheet immediately following a group requiring additional space, giving it the same page as the page continued. Preferably with red ink letter number these pages thus: 2a, 2b, 2c, 2d; 4a, 4b, 4c, etc.

11. Don't try to arrange Family Name Groups in any particular order on the Main Index, except to have "A" names separated from the "B's" and so on. Austin can go on pg. 1, Armstrong p. 3, Abbott p. 5, Allen p. 7, or on any right hand oddly numbered page. If any order is attempted it should be to put the largest groups in front, but this is only a matter of convenience. After several years, when time has demonstrated that a name is not likely to fill both pages of a sheet, the left hand or evenly numbered pages may be used for a Name Group. After a still longer period and a name has only one or two entries on a page a new name may be given on the lower half of the same page.

If any point is not clear to you when beginning the Index or continuing its use, always feel free to write the manufacturer, who will cheerfully reply to any questions regarding the proper working of the system.

THIS SUB-INDEX
 IS AN INDEX TO THE GENERAL
 INDEX OF WHICH IT IS A PART

The pages of the General Index devoted to this Initial Letter follows immediately after this Sub-Index. Figures opposite the name indicate the page where entries are made.

EXTENSION TABS or the book itself represent the first unit of subdivision and refer to Surname Initials.

MARGINAL CUTS represent the second unit of subdivision, and are usually the Second Letter of Surname, or Guide Letters.

THE BLOCKS or *COLUMNS* on the Sub-Index, still further subdivide Names, according to the designations printed thereon.

The General Index can be ruled in any manner required, and is adapted for the indexing of all kinds of records, and for any number of names from 10,000 up to 1,000,000 or more.

COTT INDEXING SYSTEMS FOR PUBLIC RECORDS AND COMMERCIAL USE

Patented by C. M. Cott and Patents Pending

THE COTT INDEX COMPANY

INDEX BOOKS AND INDEX SYSTEMS INSTALLED FOR STATE, COUNTY AND MUNICIPAL RECORDS

Loose Leaf Indexes and Loose Leaf Records

COLUMBUS, OHIO, U. S. A.

THE COTT INDEX CO. Index Specialists Since 1888 **COLUMBUS, OHIO**

U. S. Copyright No. 103632

GRANTOR FILING DOCKET AND GENERAL INDEX TO REALTY DEEDS AND MORTGAGES — Echols County, Ga.

REG. U. S. PAT. OFFICE *Chambers* County Indexes Since 1888 An Identifying Trade Mark

Locate Family Name by Front Index

COTT FAMILY NAME INDEX NO. 8 © 1949
MADE BY THE COTT INDEX COMPANY, COLUMBUS, OHIO
SOLD BY JIM CLIBURN, INC., TIFTON, GA.

(1)

GRANTORS FAMILY NAMES	GIVEN NAMES ABCDEFGHIJ	GIVEN NAMES KLMNO	GIVEN NAMES PQRSTUVWXYZ	GRANTEES	DATE OF FILING				DATE OF INSTRUMENT			DATE OF RECORD			LOCATION OF PROPERTY OR OTHER DESCRIPTION	KIND OF INST.	BOOK	PAGE
					Month	Day	Year	Hr. M.	Month	Day	Year	Month	Day	Year				
Allen	a/k/a Mrs. Eva R. (Mrs.)	Norman		Norman Allen, Jr., etal	1	26	81	3:30 PM	12	9	80	1	27	81	11th District, Land Lot 476 6 1/2 A 11th District, Land Lot 491	Q/C/D	19	443
Allen		Joe, etal		Joe and Mary Allen	7	2	81	11:30 AM	5	1	81	7	2	81	13th Dist, LL 460	Q/C/D	20	38
Allen		Mary, etal		Joe and Mary Allen	7	2	81	11:30 AM	5	1	81	7	2	81	13th Dist, LL 460	Q/C/D	20	38
Allen	Hansford			Rush Oil Company	8	17	81	11:55 AM	7	13	81	8	17	81	13th Dist., LL 543, 495, 494, 469, 468, 420 & 419	O/G/M Lease	20	129
Allen		Norman, Jr. etal		Norman Strickland	9	14	81	1:00 PM	6	10	81	9	14	81	11th Dist, LL 491 2 A	W/D	20	235
Allen	F.M., DCS D by Executrix	,etal		Rush Oil Co., Inc.	10	26	81	3:00 PM	7	13	81	10	26	81	13th Dist, LL 543, etal	O/G/M Lease	20	310
Allen	Franklin M, Jr, etal			Rush Oil Co., Inc.	10	26	81	3:00 PM	7	13	81	10	26	81	13th Dist, LL 543, etal	O/G/M Lease	20	310
Allen		Marion Denise, Etal		Rush Oil Co., Inc.	10	26	81	3:00 PM	7	13	81	10	26	81	13th Dist, LL 543, etal	O/G/M Lease	20	310
Allen	F.M., ESTATE			Monet Allen Tison	10	26	81	3:00 PM	9	8	81	10	26	81	Certified Copy of Order authorizing lease of O/G/M rights	C/Copy Order	20	321
Allen	Delno M.			Reginald C. Wisenbaker	11	9	82	9:00 AM	11	4	82	11	9	82	16th Dist, LL 53 5 A 16th Dist, LL 53 2 A	D/S/D	21	180
Allen			Ted & Jerri C.	Valdosta Federal Savings & Loan Association	12	2	82	9:00 AM	11	30	82	12	2	82	16th Dist, LL 85 0.7805 A	D/S/D	21	242
Allen		Norman, Jr. et.al.		J. Norman Strickland	11	23	83	9:00 AM	11	21	83	11	23	83	11th Dist, LL 491 2.000 A	Q/C/D	22	67
Allen		Joe E. & Mary L.		Samuel J. Cribbs	9	6	84	12:30 PM	9	6	84	9	6	84	13th Dist, LL 460	W/D	22	562
Allen	F. M. (Dcsd), by Executrix	, et.al.		Hansford Allen	9	12	84	9:45 AM	9	8	84	9	12	84	13th Dist, LL 495, 469 & 543 6 Tracts -- 11.36 Acres Total	Q/C/D	22	573
Allen	Franklin M., Jr. et.al.			Hansford Allen	9	12	84	9:45 AM	9	8	84	9	12	84	13th Dist, LL 495, 469 & 543 6 Tracts - 11.36 Acres Total	Q/C/D	22	573
Allen	Denise, et. al.			Hansford Allen	9	12	84	9:45 AM	9	8	84	9	12	84	13th Dist, LL 495, 469 & 543 6 Tracts - 11.36 Acres Total	Q/C/D	22	573

GRANTOR FILING DOCKET AND GENERAL INDEX TO REALTY DEEDS AND MORTGAGES — Echols County, Ga.

(1)

REG. U. S. PAT. OFFICE *Chas. McCall* County Indexes Since 1888 An Identifying Trade Mark

👉 **Locate Family Name by Front Index**

GOTT FAMILY NAME INDEX NO. 9 © 1949
MADE BY THE GOTT INDEX COMPANY, COLUMBUS, OHIO
SOLD BY JIM CLYBURN, INC., TIFTON, GA.

GRANTORS FAMILY NAMES	GIVEN NAMES ABCDEFGHIJ	GIVEN NAMES JKLMNO	GIVEN NAMES PQRSTUVWXYZ	GRANTEES	DATE OF FILING				DATE OF INSTRUMENT			DATE OF RECORD			LOCATION OF PROPERTY OR OTHER DESCRIPTION	KIND OF INST.	BOOK	PAGE
					Month	Day	Year	Hr. M.	Month	Day	Year	Month	Day	Year				
Allen	Delno M., Sr.			Delno M. Allen, Jr.	8	9	85	9:00 AM	8	8	85	8	9	85	16th Dist, LL 53 5 A	W/D	23	321
Allen			Mrs. W. H. A/K/A Louise	Echols County, GA.	9	13	85	10:30 AM	6	14	85	9	13	85	11th Dist, LL 491 0.003 A PR 5-1 (101) Pender Creek	R/W	23	362
Allen			Marian Denise, et.al.	Monett B. Allen Tison (Trustee)	5	18	87	9:00 AM	11	7	86	5	18	87	Land in Echols Co. and Clinch Co.	Trust Deed	26	170
Allen	Franklin M, et.al.		Jr., (Donor)	Monett B. Allen Tison (Trustee)	5	18	87	9:00 AM	11	7	86	5	18	87	Land in Echols Co. and Clinch Co.	Trust Deed	26	170
Allen			Marian Denise, et.al.	Monette B. Allen Tison	5	18	87	9:00 AM	11	7	86	5	18	87	1/2 und. int. Land in Echols Co. and Clinch Co.	Q/C/D	26	186
Allen	Franklin M., et.al.		Jr.,	Monette B. Allen Tison	5	18	87	9:00 AM	11	7	86	5	18	87	1/2 und. int. Land in Echols Co. and Clinch Co.	Q/C/D	26	186
Allen			Ted & Jerri C.	Goldome Credit Corporation	1	4	88	9:00 AM	12	18	87	1	5	88	16th Dist, LL 85 0.7805 A	S/D	26	610
Allen			Mary (widow of) (Norman Allen, Jr.)	J. Norman Strickland	6	9	88	3:15 PM	5	3	88	6	10	88	11th Dist, LL 476 & 491 1/2 und. int.	W/D	27	328
Allen			Lawrence Steven, et.al.	Mary C. Allen	9	26	88	9:30 AM	9	20	88	9	26	88	11th Dist, LL 491 & 476 Tracts 1, 2, 3-A, 3-B, 3-C, 4, 5 & 6	Deed	27	560
Allen			Mary C.	J. Norman Strickland	9	26	88	9:30 AM	9	21	88	9	26	88	11th Dist, LL 491 & 476 Tracts 1, 2, 3-A, 3-B, 3-C, 4, 5 & 6	Corr. Deed	27	562
Allen	Delno M.			Reginald C. Wisenbaker	9	20	90	8:30 AM	9	18	90	9	20	90	Cancellation of D/S/D in Book 21 Page 180	CAN.	30	217
Allen	Hansford			Hammond & Ila Jean Sirmans	10	8	91	9:00 AM	10	4	91	10	8	91	13th Dist, LL 468 & 495 0.920 A	D/Gift	32	201
Allen	Hansford			Ann Mullis Allen Trust	8	7	92	1:30 PM	4	15	92	8	7	92	Memorandum of Trust Agreement Land in Echols & Clinch	Memo.	33	316
Allen	Hansford			Ann Mullis Allen Trust	8	7	92	1:30 PM	4	15	92	8	7	92	Land in Echols & Clinch	D/Conv.	33	333
Allen	Hansford			Hansford Allen Living Trust	8	7	92	1:30 PM	4	15	92	8	7	92	Memorandum of Trust Agreement Land in Echols & Clinch	MEMO.	33	346
Allen	Hansford			Hansford Allen Living Trust	8	7	92	1:30 PM	4	15	92	8	7	92	Land in Echols & Clinch	B/Conv.	33	351

GRANTOR FILING DOCKET AND GENERAL INDEX TO REALTY DEEDS AND MORTGAGES — Echols County, Ga.

REG. U. S. PAT. OFFICE *BeamCott* County Indexes Since 1889 An Identifying Trade Mark

👉 **Locate Family Name by Front Index**

COTT FAMILY NAME INDEX NO. 0 © 1949
MADE BY THE COTT INDEX COMPANY, COLUMBUS, OHIO
SOLD BY JIM CLYBURN, INC., TIFTON, GA.

(3)

GRANTORS FAMILY NAMES	GIVEN NAMES ABCDEFGHIJ	GIVEN NAMES KLMNO	GIVEN NAMES PQRSTUVWXYZ	GRANTEES	DATE OF FILING				DATE OF INSTRUMENT			DATE OF RECORD			LOCATION OF PROPERTY OR OTHER DESCRIPTION	KIND OF INST.	BOOK	PAGE
					Month	Day	Year	Hr. M.	Month	Day	Year	Month	Day	Year				
Adams	Gloria Anne S.			Rush Oil Company, Inc.	7	15	81	1:00 PM	6	13	81	7	15	81	16th Dist, LL 188, 385.47 A	O/G/M Lease	20	67
Adams	Gloria Staten			Mary Ann or Robert C. Gill	9	21	81	11:50 AM	9	21	81	9	21	81	16th Dist, LL 49, SubLot 6	W/D	20	241
Adams	Claude J.			Talmadge Sandlin	1	3	85	4:30 PM	1	2	85	1	4	85	11th Dist, LL 478 1.0 A	D/S/D	23	2
Adams	Claude J.			Beneficial Finance Co. of GA.	5	29	86	9:00 AM	5	20	86	5	29	86	11th Dist, LL 478 1.0 A	S/D	24	243
Adams	Charles E. & Linda S.			Essex Mortgage Corp.	11	4	86	9:00 AM	10	22	86	11	4	86	16th Dist, LL 96 14.0 A	S/D	25	423
Adams	Claude J.			Leonard M. & Samantha L. Zeigler	6	12	87	9:00 AM	6	10	87	6	13	87	11th Dist, LL 478 1.0 A	Q/C/D	26	290
Adams	Ethridge J. & Emma L.			The Georgia Company	11	23	87	9:00 AM	11	20	87	11	23	87	11th Dist, LL 432	S/D	26	549
Adams	Ethridge J. & Emma L.			The Georgia Company	11	23	87	9:00 AM	11	20	87	11	23	87	FHA Due-On-Sale Rider	Rider	26	552
Adams	Ethridge J. & Emma L.			The Georgia Company	11	23	87	9:00 AM	11	20	87	11	23	87	Addendum to D/S/D on FHS Insured Mortgage Loan	Addendum	26	553
Adams	Ethridge J. & Emma L.			The Georgia Company	11	23	87	9:00 AM	11	20	87	11	23	87	Waiver of Borrower's Rights	Waiver	26	554
Adams	Ethridge J. & Emma L.			The Georgia Company	11	25	87	9:00 AM	11	20	87	11	25	87	11th Dist, LL 432 Also Rider, Addendum and Waiver	S/D	26	556
Adams	Gayle, et.al.			Frank P. & Willa D. O'Brien	3	21	89	9:00 AM	3	20	89	3	21	89	16th Dist, LL 85 ½ A	Q/C/D	28	237
Adams	Gayle C. et.al.			Charles W. Corbett	4	17	90	9:15 AM	4	3	90	4	17	90	16th Dist, LL 85 Tract 1	Q/C/D	29	481
Adams	Gayle C., et.al.			Lawanna C. Futch	4	17	90	9:15 AM	4	3	90	4	17	90	16th Dist, LL 85 Tracts 3, 5, 8, 9 & 10	Q/C/D	29	485
Adams	Gayle C., et.al.			Gloria Ann Coffey	4	17	90	9:15 AM	4	3	90	4	17	90	16th Dist, LL 85 Tract 4	Q/C/D	29	487
Adams	Gayle C. et.al.			Jeffrey L. Corbett	4	17	90	9:15 AM	4	3	90	4	17	90	16th Dist, LL 85 Tract 11	Q/C/D	29	489

GRANTOR FILING DOCKET AND GENERAL INDEX TO REALTY DEEDS AND MORTGAGES — Echols County, Ga.

(3)

REG. U. S. PAT. OFFICE *Chas. McCall* County Indexes Since 1888 An Identifying Trade Mark

Locate Family Name by Front Index

COTT FAMILY NAME INDEX NO. 0 © 1969
MADE BY THE COTT INDEX COMPANY, COLUMBUS, OHIO
SOLO BY JIM CLYBURN, INC., TIFTON, GA.

GRANTORS FAMILY NAMES	GIVEN NAMES ABCDEFGHIJ	GIVEN NAMES KLMNOPQ	GIVEN NAMES RSTUVWXYZ	GRANTEES	DATE OF FILING				DATE OF INSTRUMENT			DATE OF RECORD			LOCATION OF PROPERTY OR OTHER DESCRIPTION	KIND OF INST.	BOOK	PAGE
					Month	Day	Year	Hr. M.	Month	Day	Year	Month	Day	Year				
Adams	Gayle C., et.al.			Clara M. Raffaele	4	17	90	9:15 AM	4	3	90	4	17	90	16th Dist, LL 85 Tract 6	Q/C/D	29	491
Adams	Gayle C., et.al.			Billy A. Corbett	4	17	90	9:15 AM	4	3	90	4	17	90	16th Dist, LL 85 Tract 7	Q/C/D	29	493
Adams	Forrest Ray & Angeline P.			B. E. & Marqueen T. Padgett	9	25	92	9:20 AM	9	25	92	9	28	92	16th Dist, LL 49 1 A Staten Sub. Lot 38	D/S/D	34	81
Adams		Linda Sue Staten		Charles E. Adams, Sr., et.al.	4	5	93	9:00 AM	1	21	93	4	5	93	16th Dist, LL 96 14 A	W/D	35	171

GRANTOR FILING DOCKET AND GENERAL INDEX TO REALTY DEEDS AND MORTGAGES — Echols County, Ga.

REG. U. S. PAT. OFFICE *Chas. McCall* County Indexes Since 1888 An Identifying Trade Mark

Locate Family Name by Front Index

COTT FAMILY NAME INDEX NO. 6 © 1989
MADE BY THE COTT INDEX COMPANY, COLUMBUS, OHIO
SOLD BY JIM CLEVELAND, INC., TIFTON, GA.

GRANTORS FAMILY NAMES	GIVEN NAMES ABCDEFGHIJ	GIVEN NAMES KLMNO	GIVEN NAMES PQRSTUVWXYZ	GRANTEES	DATE OF FILING				DATE OF INSTRUMENT			DATE OF RECORD			LOCATION OF PROPERTY OR OTHER DESCRIPTION	KIND OF INST.	BOOK	PAGE
					Month	Day	Year	Hr. M.	Month	Day	Year	Month	Day	Year				
Altman			William H. & Kara B.	First National Bk of Valdosta	11	3	81	2:05 PM	10	30	81	11	3	81	16th Dist, LL 43 Daniels & Herndon Estates Lot 9, Bl. A	L/D	20	335
Altman		Kara B. & William H. (by Attorney-in-fact)	William H.	First National Bk of Valdosta	9	13	83	9:00 AM	9	7	83	9	13	83	16th Dist, LL 43 Lot 9 Block A Daniels & Herndon Estates	D/U/P	21	683
Altman			W. H., et.al.	J. L. Altman	10	3	91	2:30 PM	10	16	90	10	3	91	16th Dist, LL 142 1 A	Q/C/D	32	186
Altman		J. T., et.al.		J. L. Altman	10	3	91	2:30 PM	10	16	90	10	3	91	16th Dist, LL 142 1 A	Q/C/D	32	186

GRANTOR FILING DOCKET AND GENERAL INDEX TO REALTY DEEDS AND MORTGAGES — Echols County, Ga.

REG. U. S. PAT. OFFICE *Chas. McCall* County Indexes Since 1888 An Identifying Trade Mark

Locate Family Name by Front Index


COTT FAMILY NAME INDEX NO. 0 © 1949
MADE BY THE COTT INDEX COMPANY, COLUMBUS, OHIO
SOLD BY JIM CLYBURN, INC., TIFTON, GA.

(5)

GRANTORS FAMILY NAMES	GIVEN NAMES ABCDEFGHIJ	GIVEN NAMES KLMNO	GIVEN NAMES PQRSTUWXYZ	GRANTEES	DATE OF FILING				DATE OF INSTRUMENT			DATE OF RECORD			LOCATION OF PROPERTY OR OTHER DESCRIPTION	KIND OF INST.	BOOK	PAGE
					Month	Day	Year	Hr. M.	Month	Day	Year	Month	Day	Year				
Arnold			Ruth	Allie & Montine Carter	8	27	82	4:30 PM	8	27	82	8	30	82	16th Dist, LL 49 1 A Staten Subdivision Lot 70	W/D	21	107
Arnold			Wayne	Fleet Finance, Inc.	2	8	84	9:00 AM	1	30	84	2	9	84	16th Dist, LL 49 Staten Subdivision	D/S/D	22	177
Arnold			Wayne	Fleet Finance, Inc.	11	11	85	9:00 AM	11	1	85	11	11	85	16th Dist, LL 49 Staten Subdivision Portion - Lot 71 & Portion - Lot 64	D/S/D	23	514
Arnold			Wayne P.	Allie Woodrow Carter	6	15	88	9:00 AM	6	14	88	6	15	88	16th Dist, LL 49 1 A Staten Sub. Lot 72	Q/C/D	27	334
Arnold			Wayne	Citizens & Southern National Bk	9	20	88	9:00 AM	9	12	88	9	20	88	16th Dist, LL 49 1.07 A Staten Sub. Lots 71 & 64	D/S/D	27	549
Arnold			Wayne	Citizens & Southern National Bk	6	23	89	9:00 AM	6	21	89	6	23	89	16th Dist, LL 49 1.07 & 1 A Staten Sub. Lots 64, 71, & 72	D/S/D	28	426
Arnold			Wayne	Michelle Arnold	7	10	89	10:30 AM	1	15	89	7	10	89	16th Dist, LL 49 Lots 71 & 64 Staten Subdivision 1.07 A	D/S/D	28	442
Arnold			Wayne, et.al.	The Citizens and Southern National Bank	3	1	90	9:00 AM	2	20	90	3	2	90	Modification of D/S/D in Bk 28 Page 426	Mod. D/S/D	29	385
Arnold			Ruth, et.al.	The Citizens and Southern National Bank	3	1	90	9:00 AM	2	20	90	3	2	90	Modification of D/S/D in Bk 28 Page 426	Mod. D/S/D	29	385

GRANTOR FILING DOCKET AND GENERAL INDEX TO REALTY DEEDS AND MORTGAGES — Echols County, Ga.

REG. U. S. PAT. OFFICE *Chas. McCall* County Indexes Since 1888
An Identifying Trade Mark

 **Locate Family Name by Front Index**

COTT FAMILY NAME INDEX No. 0
MADE BY THE COTT INDEX COMPANY, COLLEBUS, OHIO
SOLD BY JIM CLYBURN, INC., TIFTON, GA.

GRANTORS FAMILY NAMES	GIVEN NAMES ABCDEFGHIJ	GIVEN NAMES KLMNO	GIVEN NAMES PQRSTUVWXYZ	GRANTEES	DATE OF FILING				DATE OF INSTRUMENT			DATE OF RECORD			LOCATION OF PROPERTY OR OTHER DESCRIPTION	KIND OF INST.	BOOK	PAGE
					Month	Day	Year	Hr. M.	Month	Day	Year	Month	Day	Year				
Anderson	Edgar & Magdalene			James Edward Cantey	7	11	84	9:00 AM	7	7	84	7	11	84	16th Dist, LL 50 eastern portion of Lots 6 & 7, Block B	W/D	22	428
Anderson	a/k/a	Mrs. Magdalene Rewis Magdalne Rewis Anderson		Mary Anderson	1	6	87	1:45 PM	1	5	87	1	6	87	16th Dist, LL 50 Nellie E. Herndon Sub. Lot "7" Block "B"	W/D	25	547
Anderson		Imrie J., Jr. et.al.		C & S Real Estate Services, Inc.	1	30	90	9:00 AM	1	29	90	1	30	90	11th Dist, LL 301 2.9291 A	S/D	29	317
Anderson			Teresa Ann, et.al.	C & S Real Estate Services, Inc.	1	30	90	9:00 AM	1	29	90	1	30	90	11th Dist, LL 301 2.9291 A	S/D	29	317

GRANTOR FILING DOCKET AND GENERAL INDEX TO REALTY DEEDS AND MORTGAGES — Echols County, Ga.

REG. U. S. PAT. OFFICE *Chas. McCall* County Indexes Since 1888
An Identifying Trade Mark

 **Locate Family Name by Front Index**

COTT FAMILY NAME INDEX No. 0
MADE BY THE COTT INDEX COMPANY, COLUMBUS, OHIO
SOLD BY JIM CLYBURN, INC., TIFTON, GA.

GRANTORS FAMILY NAMES	GIVEN NAMES ABCDEFGHIJ	GIVEN NAMES KLMNO	GIVEN NAMES PQRSTUWXYZ	GRANTEES	DATE OF FILING				DATE OF INSTRUMENT			DATE OF RECORD			LOCATION OF PROPERTY OR OTHER DESCRIPTION	KIND OF INST.	BOOK	PAGE
					Month	Day	Year	Hr. M.	Month	Day	Year	Month	Day	Year				
Atkins		Merle C.		Associates Financial Services of America, Inc.	5	31	85	9:00 AM	5	29	85	5	31	85	16th Dist, LL 55 1 A	D/S/D	23	163
Atkins		Merle C.		Associates Financial Services of America, Inc.	1	9	91	9:00 AM	11	14	90	1	9	91	Cancellation of D/S/D in Book 23 Page 163	CAN.	31	126
Atkins		Merle Carter		Marty Steven Atkins	8	27	92	9:15 AM	12	1	89	8	27	92	16th Dist, LL 55 1 A	W/D	34	3
Atkins		Merle Carter		Donnie Eugene Atkins	8	27	92	9:15 AM	12	1	89	8	27	92	16th Dist, LL 55 1 A	W/D	34	4

GRANTOR FILING DOCKET AND GENERAL INDEX TO REALTY DEEDS AND MORTGAGES — Echols County, Ga.

REG. U. S. PAT. OFFICE *Cott* County Indexes Since 1888
An Identifying Trade Mark

Locate Family Name by Front Index

COTT FAMILY NAME INDEX No. 2 © 1948
Made by The Cott Index Company, Columbus, Ohio
Sold by Marshall & Hinson Co., Nashville, Tennessee

(16)

GRANTORS FAMILY NAMES	GIVEN NAMES A B C D E F G H	GIVEN NAMES I J K L M N O	GIVEN NAMES P Q R S T U V W X Y Z	GRANTEES	DATE OF FILING				DATE OF INSTRUMENT			DATE OF RECORD			LOCATION OF PROPERTY OR OTHER DESCRIPTION	KIND OF INST.	BOOK	PAGE
					Month	Day	Year	Hr. M.	Month	Day	Year	Month	Day	Year				
All Service Financial				Robert Lamar Grundy	3	31	93	9:00 AM	3	26	93	3	31	93	Cancellation of D/S/D in Book 30 Page 178	CAN	35	131

Read Carefully These Instructions and Suggestions to Clerks and Others Using

COTT FAMILY NAME INDEXES

THE SUB INDEX

1. Write names on the Sub-Index plain and in as bold a hand as possible. Don't make n like u. Don't try to subdivide names on Sub-Index further than is arranged by the scheme here laid out. That is, if Baker is the first name for the column, *Bae* to *Bak*, write *Baker* on the first dark ruled line followed by *Baer* if it should happen to be the second name of that group, on the second dark ruled line, and so on.

2. A name is written but once on the Sub-Index (except as noted in the next paragraph), no matter how many times the same name is repeated on the Main Index. Following the name is a column in which is written the page of the Main Index, where all entries of this name are to be placed.

3. Names similar in sound but spelled differently should be grouped together on the Main Index, and each variety of spelling noted on the Sub-Index, under its proper sub-divisions. Thus:

Bair-Bare-Baer
Bear-Baehr
Shafer-Schafer
Sheffer-Shafer
Read-Reed-Reid
Kline-Klein

Lowery-Lowry
Lourie, etc.
Snyder-Snider
Schneider-Schnider
Keyser-Keiser-Kizer
Pearson-Pierson

4. Names like *Schneider* and *Snyder* should appear in Sub-Index under *Sc* and also *Sn*; *Pearson* and *Pierson* under *Pe* and *Pi*, etc. However, no notice of more than one style of spelling a name need be taken—and that the way it is spelled on the record—until it is spelled differently in a subsequent entry.

5. Odd names falling to the same Sub-Index column may be grouped together on the Main Index. For example, the names *Debler*, *Dedman*, *Debroski* and *Deator* being odd, and likely to be infrequent and all belonging to the same Sub-Index column, could be given the same page on the Main Index, and write in the column in red ink, "For names not listed here, see page....."

6. Sub-Indexes can be renewed and rewritten at very little expense and it is so planned that this can be done in after years if they become defaced and worn.

This Index in loose leaf form is continuous and expansive. When the Binder becomes filled to its capacity, get another Binder and carry one or more letters into the new Binder. Continue doing this when necessary until you have a Binder for each sub-division or unit. It is thus designed to be a Continuous Index for a long period of years.

THE MAIN INDEX

7. Family Names appear together on the Main Index, the Sub-Index being a guide to the page on which such Family Names will be found.

8. If there are three or more columns on the page of the Main Index for given names, write the given name or names in the column in which the initial letter of first given name appears at head of column. By careful writing two given names can occupy the same line, one above the other, so that six given names, if two properly fall to each column can be entered on one line. When more than two fall to a column make a complete new line for each two thus remaining.

9. In paging the Main Index, each sub-division or unit indicated by the extension tab begins with page 1. On the back of that sheet is page 2, followed by pages 3, 4, 5, 6, etc. When more sheets are needed add them continuing the paging in regular order.

10. Add a sheet immediately following a group requiring additional space, giving it the same page as the page continued. Preferably with red ink letter number these pages thus: 2a, 2b, 2c, 2d; 4a, 4b, 4c, etc.

11. Don't try to arrange Family Name Groups in any particular order on the Main Index, except to have "A" names separated from the "B's" and so on. Austin can go on pg. 1, Armstrong p. 3, Abbott p. 5, Allen p. 7, or on any right hand oddly numbered page. If any order is attempted it should be to put the largest groups in front, but this is only a matter of convenience. After several years, when time has demonstrated that a name is not likely to fill both pages of a sheet, the left hand or evenly numbered pages may be used for a Name Group. After a still longer period and a name has only one or two entries on a page a new name may be given on the lower half of the same page.

If any point is not clear to you when beginning the Index or continuing its use, always feel free to write the manufacturer, who will cheerfully reply to any questions regarding the proper working of the system.

C. M. Cott
Registered U. S. Patent Office

An Identifying
Trade Mark

THIS SUB-INDEX

IS AN INDEX TO THE GENERAL
INDEX OF WHICH IT IS A PART

The pages of the General Index devoted to this Initial Letter follows immediately after this Sub-Index. Figures opposite the name indicate the page where entries are made.

EXTENSION TABS or the book itself represent the first unit of subdivision and refer to Surname Initials.

MARGINAL CUTS represent the second unit of subdivision, and are usually the Second Letter of Surname, or Guide Letters.

THE BLOCKS or *COLUMNS* on the Sub-Index, still further subdivide Names, according to the designations printed thereon.

The General Index can be ruled in any manner required, and is adapted for the indexing of all kinds of records, and for any number of names from 10,000 up to 1,000,000 or more.

**COTT INDEXING SYSTEMS FOR PUBLIC
RECORDS AND COMMERCIAL USE**

Patented by C. M. Cott and Patents Pending

THE COTT INDEX COMPANY

INDEX BOOKS AND INDEX SYSTEMS INSTALLED
FOR STATE, COUNTY AND MUNICIPAL RECORDS

Loose Leaf Indexes and Loose Leaf Records

COLUMBUS, OHIO, U. S. A.

U. S. Copyright No. 103632

THE COTT INDEX CO. Index Specialists Since 1888 **COLUMBUS, OHIO**

Names of similar spelling and similar sound should be grouped together and given the same page number. Indicate on Sub-index the different ways the name is spelled, duplicating the name in more than one column when necessary.

Page	Corporations and Firms	Page	Corporations and Firms
13	General Finance Co. of Georgia	62	Bankett Bank of Southwest Georgia
33	Bankette Cellulose Corporation, The	61	Bankett Bank of Southwest Georgia
41	Bancroft Mortgage Corporation of New England	60	Bank Meadow Corporation
42	Branswick Lumber Land Company	59	Bank of Du. man, The
43	Brooks County Land Partnership	58	Bank First National Mortgage Co. of Georgia (Delaware)
44	Brooks County Land Partnership	57	Bankers Trust Co.
45	Brooks County Land Partnership	56	Bankett Bank of North Central Florida
46	Bob's Mobile Homes	55	Baptist Foundation of Texas
47	Bob's Mobile Homes	54	Baptist Foundation of Texas
48	Bob's Mobile Homes	53	Baptist Foundation of Texas
49	Bob's Mobile Homes	52	Baptist Foundation of Texas
50	Bob's Mobile Homes	51	Baptist Foundation of Texas
51	Bob's Mobile Homes	50	Baptist Foundation of Texas
52	Bob's Mobile Homes	49	Baptist Foundation of Texas
53	Bob's Mobile Homes	48	Baptist Foundation of Texas
54	Bob's Mobile Homes	47	Baptist Foundation of Texas
55	Bob's Mobile Homes	46	Baptist Foundation of Texas
56	Bob's Mobile Homes	45	Baptist Foundation of Texas
57	Bob's Mobile Homes	44	Baptist Foundation of Texas
58	Bob's Mobile Homes	43	Baptist Foundation of Texas
59	Bob's Mobile Homes	42	Baptist Foundation of Texas
60	Bob's Mobile Homes	41	Baptist Foundation of Texas
61	Bob's Mobile Homes	40	Baptist Foundation of Texas
62	Bob's Mobile Homes	39	Baptist Foundation of Texas

GRANTOR FILING DOCKET AND GENERAL INDEX TO REALTY DEEDS AND MORTGAGES — Echols County, Ga.

REG. U. S. PAT. OFFICE *Chambers* County Indexes Since 1888 An Identifying Trade Mark

Locate Family Name by Front Index

COTT FAMILY NAME INDEX NO. 6 © 1949
MADE BY THE COTT INDEX COMPANY, COLUMBUS, OHIO
SOLD BY JIM CLEBURN, INC., TIFTON, GA.

(1)

GRANTORS FAMILY NAMES	GIVEN NAMES ABCDEFGHIJ	GIVEN NAMES KLMNO	GIVEN NAMES PQRSTUWXYZ	GRANTEES	DATE OF FILING				DATE OF INSTRUMENT			DATE OF RECORD			LOCATION OF PROPERTY OR OTHER DESCRIPTION	KIND OF INST.	BOOK	PAGE
					Month	Day	Year	Hr. M.	Month	Day	Year	Month	Day	Year				
Butler			Shirley A.	Michael & Tammy Gibson	2	2	81	4:00 PM	1	30	81	2	5	81	16th District LL 49 SubLot 11 & 19 2A	W/D	19	464
Butler		J. L., Sr.		Owens-Illinois, Inc.	5	13	81	3:30 PM	5	13	81	5	13	81	16th Dist, LL 193	Timber Sale	19	670
Butler			Shirley A., & Edwin L.	Quitman Production Credit Assoc.	2	1	82	9:00 AM	12	30	81	2	1	82	16th Dist, LL 50 1.4176 A.	D/S/D	20	519
Butler	Edwin L.			Shirley A. Butler	12	19	85	10:20 AM	12	18	85	12	19	85	16th Dist, LL 50 1.4176 A	q/c/d	23	584
Butler			Shirley A.	Citizens and Southern National Bank, The	3	6	90	9:00 AM	2	28	90	3	8	90	16th Dist., LL 50, 1.4176 A.	D/S/D	29	391
Butler		John L. (Deceased)		John L. Butler (Deceased)	11	13	90	9:00 AM	11	5	90	11	13	90	Certified Copy of Probate Proceedings	C/C Will	30	374
Butler		John Lawrence , Sr. (DCSD) (by Personal Representative		Dorothy K. Butler, et.al.	11	13	90	9:00 AM	9	19	90	11	13	90	16th Dist, LL 193 57.49 A	Estate Deed	31	1
Butler		John Lawrence, Sr. (DCSD) (by Personal Representative)		Dorothy K. Butler, et.al.	11	13	90	9:00 AM	9	19	90	11	13	90	16th Dist, LL 193 62.46 A	Estate Deed	31	3
Butler		John Lawrence, Sr. (DCSD) (by Personal Representative)		Dorothy K. Butler, et.al.	11	13	90	9:00 AM	9	19	90	11	13	90	16th Dist, LL 193 64.44 A	Estate Deed	31	5
Butler			Phillip R.	Judy Pollock	11	19	92	9:00 AM	11	12	92	11	19	92	16th Dist, LL 43 Lot 18, Bl. A Johnston Co. Subdivision	W/D	34	169
Butler			Phillip	The Johnston Company, Inc.	5	20	93	9:30 AM	5	10	93	5	20	93	16th Dist, LL 54 Lot 19, Block A Johnston Co. Subdivision	L/D	35	235

GRANTOR FILING DOCKET AND GENERAL INDEX TO REALTY DEEDS AND MORTGAGES — Echols County, Ga.

REG. U. S. PAT. OFFICE *Chambers* County Indexes Since 1888 An Identifying Trade Mark

👉 **Locate Family Name by Front Index**

COTT FAMILY NAME INDEX NO. 0 © 1949
MADE BY THE COTT INDEX COMPANY, COLUMBUS, OHIO
SOLD BY JIM CLYBURN, INC., TIFTON, GA.

(3)

GRANTORS FAMILY NAMES	GIVEN NAMES ABCDEFGHIJ	GIVEN NAMES KLMNO	GIVEN NAMES PQRSTUVWXYZ	GRANTEES	DATE OF FILING				DATE OF INSTRUMENT			DATE OF RECORD			LOCATION OF PROPERTY OR OTHER DESCRIPTION	KIND OF INST.	BOOK	PAGE
					Month	Day	Year	HR. M.	Month	Day	Year	Month	Day	Year				
Bass			Richard	Jack & Lillian Barfield	3	23	81	9:00 AM	3	23	81	3	23	81	16th D, LL 49, SubLots 10 & 18 2 A	W/D	19	515
Bass		Keith		Ferman Staten	7	3	84	4:00 PM	9	6	83	7	3	84	16th Dist, LL 49 2 A Subdivision Lots 25 & 33	W/D	22	425
Bass	Darryl			Fleet Finance, Inc.	4	1	85	9:30 AM	3	26	85	4	1	85	16th Dist, LL 49 Staten Subdivision Lots 9 & 17	D/S/D	23	88
Bass	Darryl			Fleet Finance, Inc.	9	11	86	9:00 AM	9	9	86	9	11	86	16th Dist, LL 49 2 A Staten Sub. Lots 9 & 17	D/S/D	24	428
Bass		James D.		Robert R. Fender & Larry F. Griner	4	14	87	9:00 AM	12	1	83	4	14	87	11th Dist, LL 4 & 43 Lot 49 16th Dist, LL 4 & 43 Lot 48	Contract/ Agree.	26	84
Bass		James D.		Robert R. Fender & Larry F. Griner	Re-filed 5	14	87	9:00 AM	12	1	83	Re-recorded 5	14	87	11th Dist, LL 4 & 43 Lot 49 16th Dist, LL 4 & 43 Lot 48	Contract/ Agree.	26	147
Bass		Jerry Lavon		Jim Walter Homes, Inc.	7	10	87	9:00 AM	6	14	87	7	10	87	16th Dist,, LL 49 2 A Staten Sub. Lots 15 & 23	D/S/D	26	329
Bass	A. C. & Gloria			The Johnston Company, Inc.	10	10	88	9:00 AM	10	1	88	10	10	88	16th Dist, LL 54 Lot 2, Block A The Johnston Company Subdivision	L/D	27	591
Bass		Laurie Elton		The Johnston Company, Inc.	10	27	88	9:00 AM	10	24	88	10	27	88	16th Dist, LL 54 Lot 4, Block A The Johnston Company Subdivision	L/D	27	642
Bass			Robert & Lyda W.	The Johnston Company, Inc.	10	31	88	9:00 AM			88	10	31	88	16th Dist, LL 54 Lot 3, Block A The Johnston Company Subdivision	L/D	27	659
Bass			Robert & Lyda W.	Gloria P. Bass	1	27	90	2:00 PM				1	29	90	16th Dist, LL 54, Lot 3, Block A, Johnston Co., Sub.	W/D	29	310
Bass	Darryl a/k/a James D.			Fleet Finance, Inc.	10	26	90	9:00 AM	10	19	90	10	26	90	16th Dist., LL 49, Staten Sub., Lot 9 & 17	D/S/D	30	288
Bass	Darryl a/k/a James D.			Fleet Finance, Inc.	8	5	92	9:00 AM	7	31	92	8	6	92	16th Dist, LL 49 2 A Staten Sub. Lots 9 & 17	S/D	33	308

GRANTOR FILING DOCKET AND GENERAL INDEX TO REALTY DEEDS AND MORTGAGES — Echols County, Ga.

REG. U. S. PAT. OFFICE *Chambers* County Indexes Since 1888 An Identifying Trade Mark

👉 **Locate Family Name by Front Index**

COTT FAMILY NAME INDEX NO. 8 © 1949
MADE BY THE COTT INDEX COMPANY, COLUMBUS, OHIO
SOLD BY JIM CLYBURN, INC., TIFTON, GA.

(4)

GRANTORS FAMILY NAMES	GIVEN NAMES ABCDEFGHIJ	GIVEN NAMES KLMNO	GIVEN NAMES PQRSTUWXYZ	GRANTEES	DATE OF FILING				DATE OF INSTRUMENT			DATE OF RECORD			LOCATION OF PROPERTY OR OTHER DESCRIPTION	KIND OF INST.	BOOK	PAGE
					Month	Day	Year	Hr. M.	Month	Day	Year	Month	Day	Year				
Barrett			William Kenneth	Glenn Ivan Yaney	3	27	81	10:30 AM	3	26	81	3	27	81	13th Dist, LL 460	W/D	19	519
Barrett			Patricia Ann Chauncey, etal	James Marvin Chauncey	6	15	81	11:15 AM	6	11	81	6	15	81	12th Dist, LL 65 Tract 8	q/c/d	20	24
Barrett			Patricia Ann Chauncey, etal	Minnie Lee Chauncey Manac	10	9	81	12:30 PM	2		81	10	9	81	12th Dist, LL 65 (Tract 5)	q/c/d	20	290
Barrett			Patricia Ann Chauncey, etal	Roslyn Chauncey Burks	10	9	81	12:30 PM	2		81	10	9	81	12th Dist, LL 65 (Tract 7)	q/c/d	20	296
Barrett			Patricia Ann Chauncey, et.al.	Johnny Chauncey	10	14	83	10:30 AM			80	10	17	83	12th Dist, LL 65 Tract 9	q/c/d	21	768
Barrett			Patricia Ann Chauncey, et.al.	Isom I. Chauncey	10	14	83	10:30 AM			80	10	17	83	12th Dist, LL 65 Tract 10	q/c/d	21	773
Barrett			Patricia Ann Chauncey, et.al.	Dud Chauncey	8	16	89	1:00 PM	1	17	80	8	18	89	12th Dist, LL 65 Civil File No. 79-102-C	Judgment	28	523
Barrett			Patricia Ann Chauncey, et.al. (Property of)	Dud Chauncey, et.al. (Property of)	8	17	89	9:00 AM	8	13	89	8	18	89	12th Dist, LL 65 Deponent - William P. Langdale, Jr.	AFFID.	28	528
Barrett		James J.		Willie Mae Paugh	5	9	91	9:00 AM	5	1	91	5	9	91	13th Dist, LL 460 Tract "B" 0.451 A	D/S/D	31	336

GRANTOR FILING DOCKET AND GENERAL INDEX TO REALTY DEEDS AND MORTGAGES — Echols County, Ga.

REG. U. S. PAT. OFFICE *Chas. McCall* County Indexes Since 1888 An Identifying Trade Mark

 **Locate Family Name by Front Index**

COTT FAMILY NAME INDEX NO. 0 © 1949
MADE BY THE COTT INDEX COMPANY, COLUMBUS, OHIO
SOLD BY JIM CLEBURN, INC., TIFTON, GA.

(5)

GRANTORS FAMILY NAMES	GIVEN NAMES ABCDEFGHIJ	GIVEN NAMES KLMNO	GIVEN NAMES PQRSTUWXYZ	GRANTEES	DATE OF FILING				DATE OF INSTRUMENT			DATE OF RECORD			LOCATION OF PROPERTY OR OTHER DESCRIPTION	KIND OF INST.	BOOK	PAGE
					Month	Day	Year	Hr. M.	Month	Day	Year	Month	Day	Year				
Bennett	Cleo & Margaret L.			Cleo & Margaret L. Bennett	4	16	81	9:00 AM	4	15	81	4	16	81	16th Dist, LL 4 & 43, Lots 44, 45, 46 & 47	Joint Tenancy	19	617
Bennett			Vernon	The Park Avenue Bank	7	2	81	9:00 AM	6	22	81	7	2	81	16th Dist, LL 43, 1 A	L/D	20	35
Bennett	Bennie G.			Rush Oil Company, Inc.	7	15	81	1:00 PM	6	12	81	7	15	81	13th Dist, LL 69 & 70, 264 A	O/G/M Lease	20	75
Bennett	Benjamin Mervin			Empire Banking Company	10	7	81	9:00 AM	10	2	81	10	7	81	13th Dist, LI 70 - 3 1/2 A LL 69 - 1/2 A Total - 4 A	D/S/D	20	287
Bennett			Vernon	The Park Avenue Bank	6	22	82	9:00 AM	6	16	82	6	22	82	16th Dist, LL 43 1 A	L/D	20	694
Bennett		Linda L.		William Lamar Bennett	7	29	82	11:30 AM	7	27	82	7	29	82	16th Dist, LL 53 3 A	q/c/d	21	75
Bennett			William Lamar	Linda L. Bennett	7	29	82	11:30 AM	7	27	82	7	29	82	16th Dist, LL 53 1 A	q/c/d	21	76
Bennett			William Lamar	Michael R. Corbett	9	2	82	9:00 AM	8	30	82	9	2	82	16th Dist, LL 53 3 A Lots 2, 8 & 9	w/d	21	118
Bennett		Jackie W.		First State Bank & Trust Company of Valdosta	12	1	82	4:00 PM	11	30	82	12	2	82	11th Dist, LL 489 4.82 A	L/D	21	239
Bennett			Roosevelt	Georgia Power Company	1	20	83	11:30 AM	6	30	82	1	21	83	Easement	Ease.	21	330
Bennett	Betty Zeigler			Jesse Carroll Bennett	2	24	83	4:15 PM	12		82	2	24	83	11th Dist, LL 478 1 A	w/d	21	376
Bennett		Jesse Carroll		Jackie W. Bennett	2	24	83	4:15 PM	2	24	83	2	24	83	11th Dist, LL 489 1 A	w/d	21	377
Bennett			William C, et.al.	Cleo & Margaret L. Bennett	9	28	83	4:45 PM	9	9	83	9	30	83	16th Dist, LL 4	w/d	21	717
Bennett			Roosevelt, et.al.	Cleo & Margaret L. Bennett	9	28	83	4:45 PM	9	9	83	9	30	83	16th Dist, LL 4	w/d	21	717
Bennett	Cleo, et.al.			Cleo & Margaret L. Bennett	9	28	83	4:45 PM	9	9	83	9	30	83	16th Dist, LL 4	w/d	21	717
Bennett	Alfred, et.al.			Cleo & Margaret L. Bennett	9	28	83	4:45 PM	9	9	83	9	30	83	16th Dist, LL 4	w/d	21	717

GRANTOR FILING DOCKET AND GENERAL INDEX TO REALTY DEEDS AND MORTGAGES — Echols County, Ga.

(5)

REG. U. S. PAT. OFFICE *Chambers* County Indexes Since 1888 An Identifying Trade Mark

👉 **Locate Family Name by Front Index**

COTT FAMILY NAME INDEX NO. 9 © 1949
MADE BY THE COTT INDEX COMPANY, COLUMBUS, OHIO
SOLD BY JIM CLYBORN, INC., TIFTON, GA.

GRANTORS FAMILY NAMES	GIVEN NAMES ABCDEFGHIJ	GIVEN NAMES JKLMNO	GIVEN NAMES PQRSTUWXYZ	GRANTEES	DATE OF FILING				DATE OF INSTRUMENT			DATE OF RECORD			LOCATION OF PROPERTY OR OTHER DESCRIPTION	KIND OF INST.	BOOK	PAGE
					Month	Day	Year	Hr. M.	Month	Day	Year	Month	Day	Year				
Bennett	Carroll			Rudene Moulton	7	20	84	9:00 AM	7	18	84	7	20	84	11th Dist, LL 491 1.96 A	L/D	22	447
Bennett		Joe H6llis		E. G. Clayton	8	22	84	4:00 PM	8	6	84	8	22	84	16th Dist, LL 50	W/D	22	546
Bennett		Jesse Carroll		Jackie W. Bennett	9	21	84	4:30 PM	9	21	84	9	21	84	11th Dist, LL 478 1 A	W/D	22	584
Bennett		Jackie W.		Jesse Carroll Bennett	9	21	84	4:30 PM	9	21	84	9	21	84	11th Dist, LL 489 1 A	W/D	22	585
Bennett	Cleo & Margaret L.			First State Bank & Trust Co.	11	27	84	9:00 AM	11	21	84	11	27	84	16th Dist, LL 4	D/S/D	22	624
Bennett		Martha, et.al.		Alton Daronne Rewis	4	26	85	11:15 AM	4	4	85	4	26	85	13th Dist, LL 80 40 A	W/D	23	107
Bennett	Cleo & Margaret L.			Orvis Hunter	6	17	85	4:30 PM	6	14	85	6	17	85	16th Dist, LL 4 & 43 Daniels & Herndon Sub. Lots 44, 45, 46 & 47	W/D	23	204
Bennett	Cleo & Margaret L.			First State Bank & Trust Co.	7	1	85	2:45 PM	6	27	85	7	1	85	16th Dist, LL 4	D/S/D	23	225
Bennett	Dorothy Ann, et.al.			Minnie Lee Harris	7	11	85	9:00 AM	6	28	85	7	11	85	11th Dist, LL 481 & 486	W/D	23	234
Bennett		Johnny Lamar & Cruzetta		Citizens & Southern National BK	8	8	85	9:00 AM	8	6	85	8	9	85	16th Dist, LL 50 1.4628 A	S/D	23	315
Bennett	Carroll			Echols County, Ga.	9	13	85	10:30 AM	8	3	85	9	13	85	11th Dist, LL 491 0.003 A PR 5-1 (101) Pender Creek	R/W	23	363
Bennett		Jesse Carroll		Ralph E. Reid	9	26	85	4:10 PM	9	26	85	9	26	85	11th Dist, LL 489 1 A	W/D	23	413
Bennett		Jimmy Lee & Betty Jane		First Federal Savings and Loan Association of Valdosta	10	28	85	10:30 AM	10	24	85	10	28	85	16th Dist, LL 50 & 51	D/S/D	23	496
Bennett		Jimmy Lee & Betty Jane		Valdosta Onized Credit Union	11	27	85	9:00 AM	11	8	85	11	27	85	13th Dist, LL 70 19 A 13th Dist, LL 69 51.1 A	S/D	23	538
Bennett	Belle			Norman Taylor, Sr.	4	14	86	4:30 PM	4	14	86	4	15	86	16th Dist, LL 50 1.1735 A	D/Corr.	24	182
Bennett		Vernon & Onnie Lee R.		William Lamar & Deborah K Bennett	7	21	86	9:00 AM	7	17	86	7	21	86	16th Dist, LL 43 Hercules Camp Sub. Lot 18, et.al.	W/D	24	335

GRANTOR FILING DOCKET AND GENERAL INDEX TO REALTY DEEDS AND MORTGAGES — Echols County, Ga.

REG. U. S. PAT. OFFICE *Charmelle* County Indexes Since 1888 An Identifying Trade Mark

Locate Family Name by Front Index

COTT FAMILY NAME INDEX No. C
MADE BY THE COTT INDEX COMPANY, COLUMBUS, OHIO
SOLD BY CLYBURN & SONS, INC., TIFTON, GA.

(5)

GRANTORS FAMILY NAMES	GIVEN NAMES ABCDEFGHIJ	GIVEN NAMES KLMNO	GIVEN NAMES PQRSTUWXYZ	GRANTEES	DATE OF FILING				DATE OF INSTRUMENT			DATE OF RECORD			LOCATION OF PROPERTY OR OTHER DESCRIPTION	KIND OF INST.	BOOK	PAGE	
					Month	Day	Year	Hr. M.	Month	Day	Year	Month	Day	Year					
Bennett				William Lamar & Deborah K.	First Federal Savings and Loan Association of Valdosta	7	21	86	9:00 AM	7	17	86	7	21	86	16th Dist, LL 43 Hercules Camp Sub. Lot 18 et. al.	D/S/D	24	336
Bennett				Martha Rewis	Gladys & Dan DeLoach	9	4	86	9:30 AM	9	3	86	9	4	86	13th Dist, LL 79 & 80 345 A 1/8th und. int.	Q/C/D	24	409
Bennett				Jimmy Lee & Betty Jane	Sherman W. Raulerson	10	6	86	9:00 AM				10	6	86	13th Dist, LL 69 & 70 69.9010 A	Q/C/D	25	274
Bennett				Julia Bell Touchton, et.al.	Vashti F. Touchton	10	21	86	9:00 AM	10	17	86	10	21	86	11th Dist, LL 491 1 A	Q/C/D	25	324
Bennett	Alfred				Vera C. Henderson	11	18	86	1:00 PM	11	15	86	11	18	86	16th Dist, LL 49 2 A Staten Subdivision Lots 30 & 31	W/D	25	457
Bennett	Cleo & Margaret L.				The Georgia Company	1	14	87	3:00 PM	1	9	87	1	14	87	16th Dist, LL 4 and/or LL 3 1.3795 A	S/D	25	573
Bennett	Gaston & Bonnie				Chandler Register, Jr.	2	25	87	9:00 AM	2	24	87	2	26	87	16th Dist, LL 50 1 A	W/D	25	654
Bennett				Jack T.	Elmer Dean Bowen	3	6	87	3:15 PM	2	27	87	3	9	87	16th Dist, LL 55 1.398 A	W/D	26	1
Bennett				Vernon	The Park Avenue Bank	12	22	87	9:00 AM	12	18	87	12	22	87	16th Dist, LL 43 Lot 19, Bl. B Daniels & Herndons Estates	D/S/D	26	601
Bennett	Cleo & Margaret L.				Reaburn Wade & Kathy Ann Cannon	10	27	88	3:45 PM	10	27	88	10	27	88	16th Dist, LL 4 and/or 3 1.3795 A	Joint Tenancy	27	645
Bennett	Deborah K.				William Lamar Bennett	12	21	88	9:00 AM	12	8	88	12	21	88	16th Dist, LL 43	Q/C/D	28	53
Bennett				Jimmy Lee & Betty Jane	First Federal Savings and Loan Association	9	6	89	9:00 AM	8	31	89	9	6	89	16th Dist, LL 50 & 51	S/D	28	564
Bennett				Jimmy Lee & Betty Jane	First Federal Savings and Loan Association of Valdosta	9	6	89	9:00 AM	8	31	89	9	6	89	Cancellation of D/S/D in book 23 page 496	CAN	28	569
Bennett	Beverly Chitty et.al.				Barbara Ann Smith Chitty	7	2	90	9:30 AM	6	22	90	7	3	90	16th Dist., LL 43	Deed/Convey.	30	43
Bennett				Vernon	Park Avenue Bank, The	8	3	90	9:00 AM	7	27	90	8	3	90	Cancellation of D/S/D in Bk. 26 Pg. 601	CAN.	30	117
Bennett	Carroll				Jesse C. Bennett	8	20	90	9:00 AM	8	17	90	8	20	90	11th Dist., LL 491, 1.96 A.	Q/C/D	30	142

GRANTOR FILING DOCKET AND GENERAL INDEX TO REALTY DEEDS AND MORTGAGES — Echols County, Ga.

(5)

REG. U. S. PAT. OFFICE *Chambers* County Indexes Since 1886 An Identifying Trade Mark

Locate Family Name by Front Index

COTT FAMILY NAME INDEX No. 0 MADE BY THE COTT INDEX COMPANY, COLUMBUS, OHIO SOLD BY CLYBURN & SONS, INC., TIFTON, GA.

GRANTORS FAMILY NAMES	GIVEN NAMES ABCDEFGHIJ	GIVEN NAMES KLMNOP	GIVEN NAMES QRSTUVWXYZ	GRANTEES	DATE OF FILING				DATE OF INSTRUMENT			DATE OF RECORD			LOCATION OF PROPERTY OR OTHER DESCRIPTION	KIND OF DIST.	BOOK	PAGE
					Month	Day	Year	Hr. M.	Month	Day	Year	Month	Day	Year				
Bennett		Jesse C.		The Citizens and Southern National Bank	8	20	90	9:00 AM	8	17	90	8	20	90	11th Dist., LL 491, 1.96A	D/S/D	30	143
Bennett		Margaret L. Cantey, et.al.		Christine Cantey, et.al.	9	25	90	11:00 AM	2	14	90	9	26	90	16th Dist, LL 50 Block 6	D/Gift	30	221
Bennett		Jimmy Lee & Betty Jane		First Federal Savings and Loan Association of Valdosta	10	12	90	9:00 AM	10	10	90	10	12	90	1th Dist., LL 50 & 51	D/S/D	30	267
Bennett		Margaret L.		Charles R. Reddick	10	29	90	9:00 AM	10	24	90	10	29	90	13th Dist, LL 356	D/S/D	30	290
Bennett		Margaret L.		Jimmy Cribbs	1	14	91	1:45 PM	12	28	90	1	14	91	13th Dist, LL 356	W/D	31	137
Bennett		Margaret L.		Charles R. Reddick	4	4	91	9:00 AM	4	2	91	4	4	91	Cancellation of D/S/D in Book 30 Page 290	CAN	31	287
Bennett		Jimmy Lee & Betty Jane		First Federal Savings and Loan Association of Valdosta	4	22	91	9:00 AM	4	5	91	4	22	91	Supplemental to S/D in Book 30 Page 267	Supple. S/D	31	313
Bennett	n/k/a Linda	Linda, Bennett Deloach		The Money Tree, Inc.	5	16	91	9:30 AM	5	2	91	5	16	91	16th Dist, LL 53	S/D	31	347
Bennett		Jackie W.		First State Bank and Trust Company	6	13	91	9:00 AM	6	6	91	6	13	91	Cancellation of L/D in Book 21 Page 239	CAN.	31	383
Bennett		Jimmy Lee a/k/a Jimmy Lee, Sr. & Betty Jane		Jimmy Lee Bennett, Jr.	7	1	91	9:00 AM	6	28	91	7	2	91	16th Dist, LL 50 & 51	W/D	32	12
Bennett		Jimmy Lee, Jr.		Southern Pine Credit Union	7	1	91	9:00 AM	6	28	91	7	2	91	16th Dist, LL 50 & 51	S/D	32	13
Bennett		Jonnie Rewis, et.al.		Williams & Boland, Inc.	7	31	91	2:45 PM	7	27	91	7	31	91	13th Dist, LL 70 & 79 235.547 A Notice of Timber Purchase Agreement	Timber/ Notice	32	59
Bennett	n/k/a Linda	Linda Bennett Deloach		Rudy & Elizabeth Kay Whitehead	9	4	91	2:45 PM	8	8	91	9	5	91	16th Dist, LL 53	S/D	32	142
Bennett		Linda L.		Warhawk Investments Inc. D/B/A Good Neighbors Financial Ser.	10	17	91	9:00 AM	12	13	90	10	17	91	16th Dist, LL 53	D/S/D	32	221
Bennett		Jimmy Lee, Jr.		Jimmy Lee, Jr. & Rhonda M. Bennett	1	9	92	9:00 AM	1	8	92	1	9	92	16th Dist., LL 50 & 51	Sur/D	32	351
Bennett		Roosevelt & Anne W.		Gene Weaver, Jr.	2	17	92	10:40 AM	3	29	91	2	18	92	LL 50, 1 A.	W/D	33	8

GRANTOR FILING DOCKET AND GENERAL INDEX TO REALTY DEEDS AND MORTGAGES — Echols County, Ga.

REG. U. S. PAT. OFFICE *Chas. McCall* County Indexes Since 1888 An Identifying Trade Mark

Locate Family Name by Front Index

COTT FAMILY NAME INDEX NO. 6 © 1949
MADE BY THE COTT INDEX COMPANY, COLUMBUS, OHIO
SOLD BY JIM CLYBURN, INC., TIFTON, GA.

(5)

GRANTORS FAMILY NAMES	GIVEN NAMES ABCDEFGHIJ	GIVEN NAMES KLMNO	GIVEN NAMES PQRSTUWXYZ	GRANTEES	DATE OF FILING				DATE OF INSTRUMENT			DATE OF RECORD			LOCATION OF PROPERTY OR OTHER DESCRIPTION	KIND OF INST.	BOOK	PAGE
					Month	Day	Year	Hr. M.	Month	Day	Year	Month	Day	Year				
Bennett	Faye K. & Harry L.			Eva Nell Kinsey Culpepper	2	18	92	9:00 AM	2	17	92	2	18	92	16th Dist., LL 102	L/D	33	12
Bennett			Roosevelt	James W. & Patricia H. Cox	7	28	92	10:00 AM	7	24	92	7	28	92	16th Dist, LL 49 1 A Staten Sub. Lot 40	W/D	33	288
Bennett			Tony Lee	Beneficial Mortgage Co. of GA.	12	16	92	11:00 AM	12	9	92	12	16	92	16th Dist, LL 49 Staten Sub. 2.53A Lot 74, portions of 73, 75 & 76	S/D	34	183
Bennett		Jimmy Lee, Jr. & Ronda M.		Southern Pine Credit Union	2	17	93	9:00 AM	2	12	93	2	18	93	16D, LL 50 & 51	S/D	35	4

GRANTOR FILING DOCKET AND GENERAL INDEX TO REALTY DEEDS AND MORTGAGES — Echols County, Ga.

REG. U. S. *Chambers* County Indexes Since 1888
PAT. OFFICE An Identifying Trade Mark

👉 **Locate Family Name by Front Index**

COTT FAMILY NAME INDEX NO. 0 © 1949
MADE BY THE COTT INDEX COMPANY, COLUMBUS, OHIO
SOLD BY JIM CLYBURN, INC., TIFTON, GA.

(7)

GRANTORS FAMILY NAMES	GIVEN NAMES ABCDEFGHIJ	GIVEN NAMES KLMNO	GIVEN NAMES PQRSTUVWXYZ	GRANTEES	DATE OF FILING				DATE OF INSTRUMENT			DATE OF RECORD			LOCATION OF PROPERTY OR OTHER DESCRIPTION	KIND OF INST.	BOOK	PAGE
					Month	Day	Year	Hr. M.	Month	Day	Year	Month	Day	Year				
Blair		Larry		B. E. Padgett	6	9	81	8:45 AM				6	9	81	Conditional Sales Contract 16th Dist, LL 193	Sales Contract	20	19
Blair	Denzil B.			Roy Blair ESTATE & Mary Belle Blair ESTATE (Property of)	6	28	83	11:30 AM	6	22	83	6	28	83	11th Dist, LL 492 1 A	AFFID.	21	602
Blair			Roy, ESTATE by Executrix	Wayne & Jean Davis	6	28	83	11:30 AM	6	27	83	6	28	83	11th Dist, LL 492 1 A	EXE./ DEED	21	605
Blair	E. F., et.al.			Vernon Culpepper	1	3	86	11:00 AM	6	21	85	1	3	86	16th Dist, LL 101 2.75 A	W/D	24	3
Blair	Esther C., et.al.			Vernon Culpapper	1	3	86	11:00 AM	6	21	85	1	3	86	16th Dist, LL 101 2.75 A	W/D	24	3
Blair		James E., et.al.		Vernon Culpepper	1	3	86	11:00 AM	6	21	85	1	3	86	16th Dist, LL 101 2.75 A	W/D	24	3
Blair	Esther Culpepper			James E. Blair	12	17	86	2:15 PM	12	15	86	12	17	86	16th Dist, LL 100, 101 & 130 211 A	q/c/d	25	486
Blair		J. E.		Karen C. Weldon, et.al.	3	27	87	11:30 AM	3	27	87	3	27	87	16th Dist, LL 130 1.00 A	W/D	26	55
Blair		J. E., et.al.		Bethel Church of God (Trustees)	3	27	87	11:30 AM	3	27	87	3	27	87	16th Dist, LL 130 0.2753 A	q/c/d Gift	26	56
Blair	Esther, et.al.			Bethel Church of God (Trustees)	3	27	87	11:30 AM	3	27	87	3	27	87	16th Dist, LL 130 0.2753 A	q/c/d Gift	26	56
Blair		John Steven & Marcy M.		Valdosta Federal Savings and Loan Association	5	9	88	9:00 AM	4	29	88	5	9	88	16th Dist, LL 129 4.51 A Tract 3	S/D	27	293
Blair		J. E.		Joseph A. Garner	8	12	88	8:45 AM	8	5	88	8	12	88	16th Dist, LL 101 & 130 1.19 A	W/D	27	469
Blair	Esther C.			Joseph A. Garner	8	19	88	9:00 AM	8	17	88	8	19	88	16th Dist, LL 101 & 130 1.19 A	q/c/d	27	491
Blair	Ester C.			Teresa A. Powell	9	15	88	9:00 AM	8	22	88	9	15	88	16th Dist, LL 101 & 130 1.00 A	q/c/d	27	542
Blair		J. E.		Teresa A. Powell	9	15	88	9:00 AM	8	22	88	9	15	88	16th Dist, LL 101 & 130 1.00 A	W/D	27	543
Blair	Esther C. et.al.			Vernon Culpepper	10	28	88	9:00 AM	10	27	88	10	28	88	16th Dist, LL 100, 101 & 130 95.18488 A (3 Tracts)	W/D	27	648

GRANTOR FILING DOCKET AND GENERAL INDEX TO REALTY DEEDS AND MORTGAGES — Echols County, Ga.

(7)

REG. U. S. PAT. OFFICE *ChemCo* County Indexes Since 1888 An Identifying Trade Mark

👉 **Locate Family Name by Front Index**

COTT FAMILY NAME INDEX NO. 0 © 1949
MADE BY THE COTT INDEX COMPANY, COLUMBUS, OHIO
SOLD BY JIM CLYBURN, INC., TIFTON, GA.

GRANTORS FAMILY NAMES	GIVEN NAMES ABCDEFGHIJ	GIVEN NAMES JKLMNO	GIVEN NAMES PQRSTUVWXYZ	GRANTEES	DATE OF FILING				DATE OF INSTRUMENT			DATE OF RECORD			LOCATION OF PROPERTY OR OTHER DESCRIPTION	KIND OF INST.	BOOK	PAGE
					Month	Day	Year	Hr. M.	Month	Day	Year	Month	Day	Year				
Blair	Esther C., et.al.	James E., et.al.		Vernon Culpepper	10	28	88	9:00 AM	10	27	88	10	28	88	16th Dist, LL 100, 101 & 130 95.18488 A (3 Tracts)	W/D	27	648
Blair		Louie V. Culpepper, Jr.	11	2	88	9:00 AM	10	27	88	11	2	88	16th Dist, LL 101 27.51912 A	W/D	27	668		
Blair		James E., et.al.		Louie V. Culpepper, Jr.	11	2	88	9:00 AM	10	27	88	11	2	88	16th Dist, LL 101 27.51912 A	W/D	27	668
Blair		James E. (J.E.)		Bethel Church of God (Trustees)	11	23	88	9:00 AM	11	21	88	11	23	88	16th Dist, LL 130 0.2108 A	W/D	28	8
Blair		James E. (J. E.)		Bethel Church of God (Trustees)	11	23	88	9:00 AM	11	21	88	11	23	88	16th Dist, LL 130 0.3161 A	W/D Gift	28	9
Blair		James E., et.al.		Billy Herndon	1	9	89	9:00 AM	1	5	89	1	9	89	16th Dist, LL 130 14.1101 A	W/D	28	145
Blair	Esther Culpepper, et.al.			Billy Herndon	1	9	89	9:00 AM	1	5	89	1	9	89	16th Dist, LL 130 14.1101 A	W/D	28	145
Blair		J. E.		Stephen W. & Karen L. Weldon	4	3	89	3:45 PM	3	30	89	4	3	89	16th Dist, LL 130 1.00 A	W/D	28	280
Blair		John Steven & Marcy M.		Moody Federal Credit Union	5	22	89	10:30 AM	5	15	89	5	22	89	16th Dist, LL 129	S/D	28	384
Blair	Esther Culpepper, et.al.	James E., et.al.		Billy Herndon	1	28	91	9:00 AM	1	18	91	1	29	91	16th Dist, LL 101 & 130 15.272 A	W/D	31	146
Blair		Billy Herndon	1	28	91	9:00 AM	1	18	91	1	29	91	16th Dist, LL 101 & 130 15.272 A	W/D	31	146		
Blair		John Steven & Marcy M.		Fleet Finance, Inc.	4	26	93	9:00 AM	4	23	93	4	26	93	16th Dist, LL 129	S/D	35	209

GRANTOR FILING DOCKET AND GENERAL INDEX TO REALTY DEEDS AND MORTGAGES — Echols County, Ga.

REG. U. S. PAT. OFFICE *Chambers* County Indexes Since 1888 An Identifying Trade Mark

Locate Family Name by Front Index

COTY FAMILY NAME INDEX NO. 6 © 1949
MADE BY THE COTT INDEX COMPANY, COLUMBUS, OHIO
SOLD BY JIM CLYBURN, INC., TIFTON, GA.

GRANTORS FAMILY NAMES	GIVEN NAMES ABCDEFGHIJ	GIVEN NAMES KLMNO	GIVEN NAMES PQRSTUWXYZ	GRANTEES	DATE OF FILING				DATE OF INSTRUMENT			DATE OF RECORD			LOCATION OF PROPERTY OR OTHER DESCRIPTION	KIND OF INST.	BOOK	PAGE
					Month	Day	Year	Hr. M.	Month	Day	Year	Month	Day	Year				
Burks			Roslyn Chauncey, et.al.	James Marvin Chauncey	6	15	81	11:15 AM	6	11	81	6	15	81	12th Dist, LL 65 Tract 8	Q/C/D	20	24
Burks			Roslyn Chauncey, et.al.	Minnie Lee Chauncey Manac	10	9	81	12:30 PM	2		81	10	9	81	12th Dist, LL 65 (Tract 5)	Q/C/D	20	290
Burks			Roslyn Chauncey, et.al.	Johnny Chancey	10	14	83	10:30 AM			80	10	17	83	12th Dist, LL 65 Tract 9	Q/C/D	21	768
Burks			Roslyn Chauncey, et.al.	Isom I. Chauncey	10	14	83	10:30 AM			80	10	17	83	12th Dist, LL 65 Tract 10	Q/C/D	21	773
Burks			Roslyn Chauncey, et.al.	Dud Chauncey, et.al.	8	16	89	1:00 PM	1	17	80	8	18	89	16th Dist, LL 65 Civil File No. 79-102-C	Judgment	28	523
Burks			Roslyn Chauncey, (Property of) et.al.	Dud Chauncey, et.al. (Property of)	8	17	89	9:00 AM	8	13	89	8	18	89	16th Dist, LL 65 Deponet - William P. Langdale, Jr.	AFFID.	28	528

GRANTOR FILING DOCKET AND GENERAL INDEX TO REALTY DEEDS AND MORTGAGES — Echols County, Ga.

REG. U. S. *Chas. McCall* County Indexes Since 1888
PAT. OFFICE An Identifying Trade Mark

👉 **Locate Family Name by Front Index**

COTT FAMILY NAME INDEX NO. 0 © 1949
MADE BY THE COTT INDEX COMPANY, COLUMBUS, OHIO
SOLD BY JIM CLYBURN, INC., TIFTON, GA.

(14)

GRANTORS FAMILY NAMES	GIVEN NAMES ABCDEFGHIJ	GIVEN NAMES IJKLMNO	GIVEN NAMES PQRSTUVWXYZ	GRANTEES	DATE OF FILING				DATE OF INSTRUMENT			DATE OF RECORD			LOCATION OF PROPERTY OR OTHER DESCRIPTION	KIND OF INST.	BOOK	PAGE
					Month	Day	Year	Hr. M.	Month	Day	Year	Month	Day	Year				
Brown		Lonnie B. & Lessie M.		J. H. Raulerson	11	16	81	9:00 AM	11	13	81	11	16	81	11th Dist, LL 486	L/D	20	350
Brown		Lonnie B. & Lessie M.		Valdosta Finance, Inc.	12	10	81	9:00 AM	12	3	81	12	10	81	11th Dist, LL 486	S/D	20	369
Brown		J. P.		Quitman Production Credit Association	4	19	82	9:00 AM	4	12	82	4	20	82	16th Dist, LL 148, 52 1/2 A	D/S/D	20	621
Brown			Patricia Ann DeLoach, et.al.	J. J. DeLoach	7	19	82	1:30 PM	7	17	82	7	20	82	16th Dist, LL 50	Q/C/D	21	11
Brown		J. Harold & Mariah		Tri-State Building & Supply, Inc.	10	21	82	9:00 AM	9	21	82	10	21	82	12th Dist, LL 77 1/2 A	D/S/D	21	169
Brown			Tempie R. (Mrs) et.al.	Quitman Production Credit Association	12	1	82	3:15 PM	12	1	82	12	2	82	16th Dist, LL 131 50 A	D/S/D	21	237
Brown	D. C., et.al.			Quitman Production Credit Association	12	1	82	3:15 PM	12	1	82	12	2	82	16th Dist, LL 131 50 A	D/S/D	21	238
Brown		J. P., et.al.		Quitman Production Credit Association	12	1	82	3:15 PM	12	1	82	12	2	82	16th Dist, LL 131 50 A	D/S/D	21	238
Brown		Neil E., et.al.		Quitman Production Credit Association	12	1	82	3:15 PM	12	1	82	12	2	82	16th Dist, LL 131 50 A	D/S/D	21	238
Brown	C. W., Jr. et.al.			Quitman Production Credit Association	12	1	82	3:15 PM	12	1	82	12	2	82	16th Dist, LL 131 50 A	D/S/D	21	238
Brown			Tempie R. (Mrs) et.al.	Quitman Production Credit Association	12	1	82	3:15 PM	12	1	82	12	2	82	16th Dist, LL 131 50 A	D/S/D	21	238
Brown		Mattie Lee		Valdosta Finance Inc.	10	19	83	9:00 AM	10	5	83	10	19	83	16th Dist, LL 43 Block "Z" Lots 4 & 5 of Herctoma Addition	S/D	22	1
Brown	C. W. (Mrs), et.al.			Quitman Production Credit Association	2	24	84	9:00 AM	1	2	84	2	24	84	Crops to be grown by Coggins Farms 95 A	F/S	F84-16	
Brown			S. J. a/k/a Samuel James	James Edward Cantey	8	22	84	1:30 PM	8	21	84	8	22	84	16th Dist, LL 50	W/D	22	542
Brown			Sara K. (formerly Sara K. Carter)	Sharon A. & Wayne T. Howard	3	18	85	9:00 AM	3	15	85	3	18	85	11th Dist, LL 301 2.9291 A	W/D	23	68
Brown	C.W. (Mrs), et.al.			Quitman Production Credit Association	3	18	85	9:00 AM	2	25	85	3	18	85	Crops to be grown by Coggins Farms 95 A	F/S	F85-21	

GRANTOR FILING DOCKET AND GENERAL INDEX TO REALTY DEEDS AND MORTGAGES — Echols County, Ga.

(14)

REG. U. S. PAT. OFFICE *Chambers* County Indexes Since 1888 An Identifying Trade Mark

👉 **Locate Family Name by Front Index**

COTT FAMILY NAME INDEX NO. 9 © 1949
MADE BY THE COTT INDEX COMPANY, COLUMBUS, OHIO
SOLD BY JIM CLYBURN, INC., TIFTON, GA.

GRANTORS FAMILY NAMES	GIVEN NAMES ABCDEFGHIJ	GIVEN NAMES JKLMNO	GIVEN NAMES PQRSTUWXYZ	GRANTEES	DATE OF FILING				DATE OF INSTRUMENT			DATE OF RECORD			LOCATION OF PROPERTY OR OTHER DESCRIPTION	KIND OF INST.	BOOK	PAGE
					Month	Day	Year	Hr. M.	Month	Day	Year	Month	Day	Year				
Brown		Lonnie B.		Valdosta Finance Inc.	4	1	85	9:30 AM	3	22	85	4	1	85	11th Dist, LL 486	S/D	23	86
Brown		Lonnie B.		The Money Tree, Inc.	7	2	85	9:00 AM	6	25	85	7	2	85	11th Dist, LL 486	S/D	23	228
Brown		Mattie Lee		Valdosta Finance Inc.	10	28	85	10:30 AM	10	23	85	10	28	85	16th Dist, LL 43 Herctoma - Lots 4 & 5, Bl "Z"	S/D	23	501
Brown		J. Harold & Mariah a/k/a	Mariah Thomas	Avco Financial Services of Ga., Inc.	1	22	86	9:00 AM	1	10	86	1	22	86	12th Dist, LL 77 1/2 A	D/S/D	24	38
Brown		Mariah a/k/a Mariah Thomas		Valdosta Finance Inc.	3	25	86	9:00 AM	3	21	86	3	29	86	12th Dist, LL 77	S/D	24	157
Brown		Lessie Mae		Valdosta Finance Incorporated	8	28	86	9:45 AM	8	21	86	8	29	86	11th Dist, LL 486	S/D	24	393
Brown		Lonnie B. & Lessie M.		USA Financial Services, Inc.	4	22	87	9:00 AM	1	16	87	4	22	87	11th Dist, LL 486	S/D	26	109
Brown		Lonnie B.		USA Financial Services, Inc.	8	27	87	9:00 AM	8	26	87	8	27	87	11th Dist, LL 486	S/D	26	374
Brown		Lonnie B. & Lessie M.		USA Financial Services Inc.	12	14	87	9:00 AM	11	17	87	12	14	87	11th Dist, LL 486	S/D	26	591
Brown		Lonnie B.		Lewis Financial Services, Inc.	12	15	87	9:00 AM	12	12	87	12	15	87	11th Dist, LD 486	D/S/D	26	596
Brown			Tony C. & Joyce D.	First Federal Savings and Loan Association	3	11	88	9:00 AM	3	4	88	3	11	88	16th Dist, LL 83 1.8260 A Tract 20 of Joe Rowell Property	S/D	27	116
Brown		Mattie Lee		USA Financial Services, Inc.	3	14	88	9:00 AM	3	4	88	3	14	88	16th Dist, LL 43 Herctoma Lots 4 & 5 Block "Z"	S/D	27	129
Brown		Melvin & Barbara		Alton J. & Martha Ann Dupree	6	2	88	8:15 AM	6	1	88	6	2	88	16th Dist, LL 49 1 A Staten Sub. Lot 37	W/D	27	319
Brown		Lonnie B.		Lonnie Bell & Lessie Mae Brown	6	15	88	9:00 AM	6	10	88	6	15	88	11th Dist, LL 486 (Survivorship Deed)	W/D	27	335
Brown		Lonnie Bell & Lessie Mab		Citizens & Southern National Bk	6	15	88	9:00 AM	6	10	88	6	15	88	11th Dist, LL 486	D/S/D	27	336
Brown		Mattie Lee		USA Financial Services, Inc.	7	19	88	9:00 AM	7	14	88	7	19	88	16th Dist, LL 43 Herctoma Lots 4 & 5 of Block "Z"	S/D	27	426

GRANTOR FILING DOCKET AND GENERAL INDEX TO REALTY DEEDS AND MORTGAGES — Echols County, Ga.

REG. U. S. PAT. OFFICE *Chumley* County Indexes Since 1888 An Identifying Trade Mark

👉 **Locate Family Name by Front Index**

COTT FAMILY NAME INDEX No. 0
MADE BY THE COTT INDEX COMPANY, COLUMBUS, OHIO
SOLD BY JIM CLYBURN, INC., TIFTON, GA.

(14)

GRANTORS FAMILY NAMES	GIVEN NAMES ABCDEFGHIJ	GIVEN NAMES KLMNO	GIVEN NAMES PQRSTUWXYZ	GRANTEES	DATE OF FILING				DATE OF INSTRUMENT			DATE OF RECORD			LOCATION OF PROPERTY OR OTHER DESCRIPTION	KIND OF INST.	BOOK	PAGE
					Month	Day	Year	Hr. M.	Month	Day	Year	Month	Day	Year				
Brown			Kimberly A.	First Federal Savings and Loan Association	8	1	88	9:00 AM	7	28	88	8	2	88	16th Dist, LL 83 1.000 A Tract 13 of Joe Rowell Property	S/D	27	457
Brown			Lonnie B.	Lewis Financial Services, Inc.	9	27	88	9:00 AM	9	14	88	9	27	88	11th Dist, LL 486	D/S/D	27	570
Brown			Mattie Lee & Jonas	Goldome Credit Corporation	10	20	88	9:00 AM	10	17	88	10	20	88	16th Dist, LL 43 Herctoma Add. Lots 4 & 5, Block "Z"	S/D	27	631
Brown			Lonnie Bell & Lessie Mae	The Citizens and Southern National Bank	4	11	89	9:00 AM	4	4	89	4	11	89	Refers to D/S/D in Bk 27 Pg 336 To pay Intangible Tax	Mod./D/S/D	28	322
Brown			Lonnie B.	USA Financial Services, Inc.	7	26	89	9:00 AM	7	24	89	7	26	89	11th Dist, LL 486	D/S/D	28	498
Brown	Barbara Jarrard, et.al.			Alton J. & Martha Ann Dupree	7	31	89	1:25 PM	7	13	89	8	1	89	16th Dist, LL 49 1 A Staten Subdivision Lot 45	W/D	28	505
Brown			Mariah G., et.al.	Aldora Grisson	10	31	89	9:00 AM	9	21	89	10	31	89	12th Dist, LL 77	W/D	28	677
Brown			S. J. A/K/A Samuel James	James Edward & Janice G. Cantey	11	10	89	9:00 AM	11	9	89	11	10	89	16th Dist. LL 50	W/D	28	692
Brown			Lonnie B.	USA Financial Services, Inc.	12	1	89	9:00 AM	11	28	89	21	1	89	11th Dist, LL 486	D/S/D	29	15
Brown			Kimberly A. (by Attorney-in-fact)	First Federal Savings and Loan Association of Valdosta	2	19	90	8:15 AM	1	26	90	2	20	90	16th. Dist, LL 83, T 13, 1 A., Rowell Sub.	F/D	29	378
Brown			Tony C. & Joyce D. (by Attorney-in-Fact)	First Federal Savings and Loan Association of Valdosta	3	14	90	8:15 AM	2	23	90	3	14	90	16th Dist, LL 83 1.8260 A Lot 20 of Joe Rowell Sub.	F/D	29	412
Brown			Samuel J., (By Executrix)	Mamie Brown Carter	3	20	90	1:00 PM	3	19	90	3	20	90	Assignment of D/S/D in Bk 22 Pg 543 (James Edward Cantey)	Assign.	29	422
Brown	C. W.			Coggins Farm Supply, Inc.	4	2	90	3:30 PM				4	2	90	Crops grown by Gerald Coggins 50 A	F/S	F90-15	
Brown			Lonnie Bell a/k/a & Lessie Mae	American Telephone & Telegraph	4	23	90	11:45 AM	3	27	90	4	24	90	11th Dist., LL 486	EASE.	29	517
Brown			Lonnie Bell & Lessie Mae	The Citizens and Southern National Bank	4	24	90	9:00 AM	4	20	90	4	25	90	Modification of D/S/D in Bk 27 Pg 336	Mod. D/S/D	29	537
Brown			Lonnie B.	USA Financial Services, Inc.	4	30	90	9:00 AM	4	25	90	4	30	90	Cancellation of D/S/D in Book 28 Page 498	CAN.	29	564

GRANTOR FILING DOCKET AND GENERAL INDEX TO REALTY DEEDS AND MORTGAGES — Echols County, Ga.

(14)

REG. U. S. PAT. OFFICE *Chambers* County Indexes Since 1888 An Identifying Trade Mark

Locate Family Name by Front Index

GOTT FAMILY NAME INDEX No. 0
MADE BY THE GOTT INDEX COMPANY, COLUMBUS, OHIO
SOLD BY JIM CLYBURN, INC., TITTON, GA.

GRANTORS FAMILY NAMES	GIVEN NAMES ABCDEFGHIJ	GIVEN NAMES KLMNO	GIVEN NAMES PQRSTUVWXYZ	GRANTEES	DATE OF FILING				DATE OF INSTRUMENT			DATE OF RECORD			LOCATION OF PROPERTY OR OTHER DESCRIPTION	KIND OF INST.	BOOK	PAGE
					Month	Day	Year	Hr. M.	Month	Day	Year	Month	Day	Year				
Brown		Maggie,	et.al.	Christine Cantey, et.al.	10	4	90	10:00 AM	9	29	90	10	4	90	16th Dist, LL 50 (Block 6)	Q/C/D	30	238
Brown			Patricia Ann DeLoach	Eleanor Faye DeLoach Smith	11	15	90	8:30 AM	11	14	90	11	15	90	$\frac{1}{2}$ und. int. 16th Dist., LL 50	W/D	31	7
Brown		Mattie Lee		Elizabeth B. Poulian	3	8	91	9:00 AM	3	1	91	3	8	91	16th Dist., LL 43, Herctoma, Lots 4 & 5, Block Z	W/D	31	242
Brown	C. W.			UAP/Ga. Ag. Chem., Inc.	5	21	91	11:00 AM				5	21	91	16th Dist, LL 146, 131 & 138 Crops to be grown by Coggins Farms	F/S	F91-36	
Brown	C. W.			UAP/Ga. Ag. Chem., Inc.	5	21	91	11:00 AM				5	21	91	16th Dist, LL 146, 131 & 138 Crops to be grown by Circle C Produce, Inc.	F/S	F91-37	
Brown	C. W.			Farmers Home Administration	8	30	91	9:00 AM				8	30	91	Crops to be grown by Coggins 34.33 A	F/S	F91-78	
Brown	Horace			NationsBank, GA., N.A.	2	3	92	9:00 AM	1	29	92	2	4	92	16th Dist, LL 43 Herctoma, Lot 4, Block "V"	D/S/D	32	394

GRANTOR FILING DOCKET AND GENERAL INDEX TO REALTY DEEDS AND MORTGAGES — Echols County, Ga.

REG. U. S. PAT. OFFICE *Chas. McCall* County Indexes Since 1888 An Identifying Trade Mark

👉 **Locate Family Name by Front Index**

COTT FAMILY NAME INDEX NO. 0 © 1949
MADE BY THE COTT INDEX COMPANY, COLUMBUS, OHIO
SOLD BY JIM CLEBURN, INC., TIFTON, GA.

(15)

GRANTORS FAMILY NAMES	GIVEN NAMES ABCDEFGHIJ	GIVEN NAMES IJKLMNO	GIVEN NAMES PQRSTUVWXYZ	GRANTEES	DATE OF FILING				DATE OF INSTRUMENT			DATE OF RECORD			LOCATION OF PROPERTY OR OTHER DESCRIPTION	KIND OF INST.	BOOK	PAGE	
					Month	Day	Year	Hr. M.	Month	Day	Year	Month	Day	Year					
Box				Lula Fouraker, et.al.	Franklin Fouraker	1	6	82	9:00 AM	9	3	81	1	7	82	15th Dist, LL 535, 269 A 1/12 undivided interest	W/D	20	467
Box				Lula Fouraker, et.al.	Pearsall Fouraker, et.al.	1	6	82	9:00 AM	9	3	81	1	7	82	Personal Representatives Deed 1/2 und. int., 15 D, LL 535, 259 A	Deed	20	473
Box				Lula Fouraker, et.al.	Franklin Fouraker	3	5	82	11:30 AM	3	5	82	3	5	82	13th Dist, LL 535, 269 A 1/12 undivided interest	Corr. W/D	20	590
Box				Lula Fouraker, et.al.	Pearsall Fouraker, et.al.	3	5	82	11:30 AM	3	5	82	3	5	82	Corr. Personal Rep. Deed 1/2 und int, 13 D, LL 535, 259 A	Deed	20	596
Box				Lula Fouraker, et.al.	Pearsall Fouraker, et.al.	5	3	82	10:30 AM	5	1	82	5	4	82	Corr. Personal Rep. Deed 1/2 und int, 13 D, LL 535, 269 A	Deed	20	648
Box				Lula Fouraker, et.al.	Lands of Mary Sarah Fouraker (DCSD) & Jesse F. Fouraker (DCSD)	5	14	82	9:00 AM	5	12	82	5	14	82	13th Dist, LL 535	AFFID	20	659
Box				Lula Fouraker, et.al.	Little Suwanee Lumber Co, Inc.	5	14	82	9:00 AM	5	12	82	5	14	82	13th Dist, LL 535 269 A	W/D	20	662

GRANTOR FILING DOCKET AND GENERAL INDEX TO REALTY DEEDS AND MORTGAGES — Echols County, Ga.

REG. U. S. PAT. OFFICE *Chambers* County Indexes Since 1888 An Identifying Trade Mark

Locate Family Name by Front Index

COTT FAMILY NAME INDEX NO. 0 © 1949
MADE BY THE COTT INDEX COMPANY, COLUMBUS, OHIO
SOLD BY JIM CLYBURN, INC., TITTON, GA.

(16)

GRANTORS FAMILY NAMES	GIVEN NAMES ABCDEFGHIJ	GIVEN NAMES KLMNO	GIVEN NAMES PQRSTUVWXYZ	GRANTEES	DATE OF FILING				DATE OF INSTRUMENT			DATE OF RECORD			LOCATION OF PROPERTY OR OTHER DESCRIPTION	KIND OF INST.	BOOK	PAGE
					Month	Day	Year	Hr. M.	Month	Day	Year	Month	Day	Year				
Barfield		Lillian & Jack		Wayne & Gwen Barfield	2	19	82	10:30 AM	2	19	82	2	23	82	16th Dist, LL 49 Staten Subdivision Lots No. 10 & 18 2 A	W/D	20	568
Barfield		(Mrs) Lillian DeLoach, et.al.		First State Bank and Trust Company of Valdosta	3	11	83	2:45 PM	3	11	83	3	11	83	16th Dist, LL 50	L/D	21	387
Barfield			Wayne & Gwen	Robert R. Fender and Larry F. Griner	3	30	87	9:00 AM	12	1	83	3	30	87	16th Dist, LL 49 1 A Staten Sub. Lot 2	Contract/ Agree.	26	57
Barfield			Wayne & Gwen	Robert R. Fender and Larry F. Griner	Re-filed 5	14	87	9:00 AM	12	1	83	Re-recorded 5	14	87	16th Dist, LL 49 1 A Staten Sub. Lot 2	Contract/ Agree.	26	144
Barfield			Tracy Hope, et.al.	B. E. & Marqueen Padgett	11	20	89	10:30 AM	11	18	89	11	20	89	16th Dist., LL 89, 1/2 Block "A", Daniels Sub.	D/S/D	29	5
Barfield			Tracy Hope, et.al.	B. E. & Marqueen Padgett	5	29	90	3:45 PM	5	26	90	5	30	90	16th Dist., LL 89, 1/2 Block "A", Daniels Sub.	Q/C/D	29	634
Barfield			Tracy Hope, et.al.	B. E. & Marqueen Padgett	5	29	90	3:45 PM	5	29	90	5	30	90	Can. of D/S/D in Bk. 29 Pg. 5	CAN	29	635
Barfield	Benny Wayne (DCSD) by Executrix			Joyce Gwendolyn Barfield	10	24	91	9:00 AM	10	14	91	10	25	91	16th Dist, LL 49 Staten Sub. Lots 10, 18 & 2	I/Assent	32	239
Barfield			Joyce Gwendolyn	Peoples Financial Corporation of Valdosta	11	10	92	9:00 AM	11	6	92	11	10	92	16th Dist, LL 49 Staten Sub. Lots 10, 18 & 2	D/S/D	34	165

GRANTOR FILING DOCKET AND GENERAL INDEX TO REALTY DEEDS AND MORTGAGES — Echols County, Ga.

REG. U. S. PAT. OFFICE *Chas. McCall* County Indexes Since 1888 An Identifying Trade Mark

 **Locate Family Name by Front Index**

COTT FAMILY NAME INDEX NO. 9 © 1949
MADE BY THE COTT INDEX COMPANY, COLUMBUS, OHIO
SOLD BY JIM CLYBURN, INC., TITON, GA.

GRANTORS FAMILY NAMES	GIVEN NAMES ABCDEFGH	GIVEN NAMES IJKLMNO	GIVEN NAMES PQRSTUWXYZ	GRANTEES	DATE OF FILING				DATE OF INSTRUMENT			DATE OF RECORD			LOCATION OF PROPERTY OR OTHER DESCRIPTION	KIND OF INST.	BOOK	PAGE
					Month	Day	Year	Hr. M.	Month	Day	Year	Month	Day	Year				
Brooks		Iris Daugharty, et.al.		Warren W. Daugharty	9	15	82	12:40 PM	9	15	82	9	15	82	11th Dist, LL 430 3 A	D/Gift	21	126
Brooks		Iris Daugharty, et.al.		Del-Cook Timber Company, Inc.	11	23	82	9:45 AM	11	15	82	11	23	82	11th Dist, LL 398, 429 & 430 408.41 A	Timber Contract	21	222

GRANTOR FILING DOCKET AND GENERAL INDEX TO REALTY DEEDS AND MORTGAGES — Echols County, Ga.

REG. U. S. PAT. OFFICE *SumCott* County Indexes Since 1888
An Identifying Trade Mark

 **Locate Family Name by Front Index**

COTT FAMILY NAME INDEX NO. 6 © 1949
MADE BY THE COTT INDEX COMPANY, COLUMBUS, OHIO
SOLD BY JIM CLYBURN, INC., TIFTON, GA.

(22)

GRANTORS FAMILY NAMES	GIVEN NAMES ABCDEFGHIJ	GIVEN NAMES IJKLMNO	GIVEN NAMES PQRSTUVWXYZ	GRANTEES	DATE OF FILING				DATE OF INSTRUMENT			DATE OF RECORD			LOCATION OF PROPERTY OR OTHER DESCRIPTION	KIND OF INST.	BOOK	PAGE	
					Month	Day	Year	Hr. M.	Month	Day	Year	Month	Day	Year					
Boyd		James L.		Ken Gordon	4	18	83	10:00 AM	4	11	83	4	21	83	16th Dist, LL 43 & 4	D/S/D	21	493	
Boyd	Brenda, et.al.			Larry Boyd	11	15	84	9:00 AM	8	13	84	11	15	84	12th Dist, LL 77	W/D Gift	22	620	
Boyd		Jan, et.al.		Larry Boyd	11	15	84	9:00 AM	8	13	84	11	15	84	12th Dist, LL 77	W/D Gift	22	620	
Boyd		James Larry		Brunell R. Boyd	9	5	85	3:30 PM	7	23	85	9	5	85	12th Dist, LL 77	W/D	23	344	
Boyd	Brunell R.			Sherman W. Raulerson	11	20	85	2:30 PM	11	20	85	11	20	85	13th Dist, LL 70 13th Dist, LL 69	19 A 51.1 A	Q/C/D	23	528
Boyd		Jo Ann		Larry Boyd	12	4	87	3:15 PM	12	4	87	12	4	87	16th Dist, LL 4 & 43	Q/C/D	26	583	
Boyd		James Larry		Brunell R. Boyd	2	4	88	3:15 PM	12	4	87	2	4	88	16th Dist LL 4 & 43	W/D	27	48	
Boyd		Larry		Brunell R. Boyd	8	10	88	1:30 PM	8	10	88	8	10	88	16th Dist, LL 4 & 43	W/D Correc.	27	463	
Boyd	Brunell R.			Debra Prine	8	10	88	1:30 PM	8	10	88	8	10	88	16th Dist, LL 4 & 43	W/D	27	464	
Boyd	Brunell R.			Wade Cannon	10	11	88	4:00 PM	10	11	88	10	11	88	12th Dist, LL 77 Haylow	W/D	27	603	

GRANTOR FILING DOCKET AND GENERAL INDEX TO REALTY DEEDS AND MORTGAGES — Echols County, Ga.

REG. U. S. PAT. OFFICE *Cott* County Indexes Since 1888 An Identifying Trade Mark


👉 **Locate Family Name by Front Index**

COTT FAMILY NAME INDEX NO. 0 © 1949
MADE BY THE COTT INDEX COMPANY, COLUMBUS, OHIO
SOLD BY JIM CLYBURN, INC., TIFTON, GA.

GRANTORS FAMILY NAMES	GIVEN NAMES ABCDEFGHIJ	GIVEN NAMES IJKLMNO	GIVEN NAMES PQRSTUVWXYZ	GRANTEES	DATE OF FILING				DATE OF INSTRUMENT			DATE OF RECORD			LOCATION OF PROPERTY OR OTHER DESCRIPTION	KIND OF INST.	BOOK	PAGE
					Month	Day	Year	Hr. M.	Month	Day	Year	Month	Day	Year				
Bradford			Ronnie	Oleta W. Sowell Bradford, et.al.	8	26	83	9:00 AM	8	19	83	8	29	83	Howell - 1/4 of Lot 3 .25 A	Q/C/D	21	678
Bradford			Oleta W. Sowell, et.al.	Oleta W. Sowell Bradford, et.al.	9	23	83	9:00 AM			83	9	23	83	Howell - 1/4 of Lot 3 .25 A	Q/C/D	21	704
Bradford			Oleta W. Sowell & Ronnie	The Park Avenue Bank of Valdosta	7	26	84	9:00 AM	7	25	84	7	26	84	Howell - 1/4 of Lot 3 .25 A	L/D	22	503
Bradford			Oleta W. Sowell and Ronnie	The Park Avenue Bank	2	27	86	9:00 AM	2	25	86	2	28	86	Howell - 1/4 of Lot 3 1/4 A	L/D	24	113
Bradford			Ronnie & Oleta S.	Valdosta Onized Credit Union	4	4	89	9:00 AM	3	31	89	4	4	89	11th Dist, LL 431 46.52 A	L/D	28	290
Bradford			Roy W.	First State Bank and Trust Company	7	12	89	9:00 AM	7	7	89	7	13	89	16th Dist, LL 37 2 A	L/D	28	446
Bradford			Roy W.	Robert V. Moore, Jr. and Lisa J. Moore	9	12	89	9:00 AM	9	1	89	9	12	89	16th Dist, LL 37 2 A	W/D	28	576
Bradford			Roy W.	First State Bank & Trust Co.	9	27	89	9:00 AM	9	22	89	9	27	89	Cancellation of L/D in Bk 28 Pg 446	CAN.	28	602
Bradford			Oleta W.	Oleta S. & Ronnie Bradford	10	29	92	2:30 PM	10	28	92	10	29	92	11th Dist, LL 430 1/2 A	J/T w Sur/D	34	148
Bradford			Oleta S., et.al.	Mrs. Robbie N. Sowell, et.al.	10	29	92	2:30 PM	10	28	92	10	29	92	11th Dist, LL 430 3 Tracts	J/T w Sur/D	34	150
Bradford			Ronnie & Oleta S.	James A. Davis	2	19	93	8:00 AM	2	15	93	2	19	93	11th Dist, LL 431 46.52 A	W/F	35	19
Bradford			Ronnie	Oleta W. Sowell, a/k/a Oleta W. Bradford, Oleta W. Sowell Bradford	4	21	93	9:00 AM	4	19	93	4	21	93	11th Dist, LL 430 Howell 1/2 A & 1/4 A	Q/C/D	35	205

GRANTOR FILING DOCKET AND GENERAL INDEX TO REALTY DEEDS AND MORTGAGES — Echols County, Ga.

REG. U. S. PAT. OFFICE *Chas. McCarty* County Indexes Since 1888
An Identifying Trade Mark

 **Locate Family Name by Front Index**


COTT FAMILY NAME INDEX No. 9
MADE BY THE COTT INDEX COMPANY, COLUMBUS, OHIO
SOLD BY JIM CLYBURN, INC., TIFTON, GA.

(25)

GRANTORS FAMILY NAMES	GIVEN NAMES ABCDEFGHIJ	GIVEN NAMES KLMNO	GIVEN NAMES PQRSTUVWXYZ	GRANTEES	DATE OF FILING				DATE OF INSTRUMENT			DATE OF RECORD			LOCATION OF PROPERTY OR OTHER DESCRIPTION	KIND OF INST.	BOOK	PAGE
					Month	Day	Year	Hr. M.	Month	Day	Year	Month	Day	Year				
Bohanon	&	Ewell, a/k/a Ewell Bohannon Marjorie, a/k/a Marjorie Bohannon		The Park Avenue Bank	4	30	84	8:30 AM	4	20	84	4	30	84	16th Dist, LL 50 Nellie Herndon Sub. Lots 3 & 4 of Block "B"	D/S/D	22	266
Bohanon	&	Ewell, a/k/a Ewell Bohannon Marjorie, a/k/a Marjorie Bohannon		Ewell & Marjorie Bohannon	4	30	84	8:30 AM	4	28	84	4	30	84	16th Dist, LL 50 Nellie Herndon Sub. Lots 3 & 4 of Block "B"	Survivor. Beed	22	269
Bohanon		Marjorie		The Park Avenue Bank	3	23	93	9:00 AM	3	22	93	3	23	93	16th Dist, LL 50 Nellie Herndon Sub. Lots 3 & 4 - Block "B"	D/S/D	35	110

GRANTOR FILING DOCKET AND GENERAL INDEX TO REALTY DEEDS AND MORTGAGES — Echols County, Ga.

REG. U. S. PAT. OFFICE *Chambers* County Indexes Since 1888
An Identifying Trade Mark

 **Locate Family Name by Front Index**


COTT FAMILY NAME INDEX No. 0
MADE BY THE COTT INDEX COMPANY, COLUMBUS, OHIO
SOLD BY JIM CLYBURN, INC., TIFTON, GA.

(26)

GRANTORS FAMILY NAMES	GIVEN NAMES ABCDEFGHIJ	GIVEN NAMES IJKLMNO	GIVEN NAMES PQRSTUVWXYZ	GRANTEES	DATE OF FILING				DATE OF INSTRUMENT			DATE OF RECORD			LOCATION OF PROPERTY OR OTHER DESCRIPTION	KIND OF INST.	BOOK	PAGE
					Month	Day	Year	Hr. M.	Month	Day	Year	Month	Day	Year				
Burke			Ricky Lee & Shari Lynn	Satilla Homes of Waycross, Inc. DBA Scott Factory Outlet Homes	7	2	84	9:00 AM				7	2	84	Mobile Home in 16th Dist, LL 53	F/S	F84-43	
Burke			Shari	First State Bank and Trust Company of Valdosta	2	16	90	9:00 AM	2	15	90	2	16	90	16th Dist, LL 50 1 A	D/S/D	29	363
Burke			Shari	Marjorie Prine	8	3	92	9:00 AM	7	29	92	8	3	92	16th Dist., LL 50, 1 A.	w/D	33	303

GRANTOR FILING DOCKET AND GENERAL INDEX TO REALTY DEEDS AND MORTGAGES — Echols County, Ga.

REG. U. S. PAT. OFFICE *Chas. McCall* County Indexes Since 1888
An Identifying Trade Mark

 **Locate Family Name by Front Index**

COTT FAMILY NAME INDEX No. 0
MADE BY THE COTT INDEX COMPANY, COLUMBUS, OHIO
SOLD BY JIM CLYBURN, INC., TIFTON, GA.

(27)

GRANTORS FAMILY NAMES	GIVEN NAMES ABCDEFGH	GIVEN NAMES IJKLMNO	GIVEN NAMES PQRSTUVWXYZ	GRANTEES	DATE OF FILING				DATE OF INSTRUMENT			DATE OF RECORD			LOCATION OF PROPERTY OR OTHER DESCRIPTION	KIND OF INST.	BOOK	PAGE
					Month	Day	Year	Hr. M.	Month	Day	Year	Month	Day	Year				
Booth	Diane, et.al.			Satilla Homes of Waycross, Inc. DBA Scott Factory Outlet Homes	7	2	84	9:00 AM				7	2	84	Mobile Home in 16th Dist, LL 53	F/S	F81	43

GRANTOR FILING DOCKET AND GENERAL INDEX TO REALTY DEEDS AND MORTGAGES — Echols County, Ga.

REG. U. S. PAT. OFFICE *Chambers* County Indexes Since 1888
An Identifying Trade Mark

 **Locate Family Name by Front Index**

COTT FAMILY NAME INDEX No. 9
MADE BY THE COTT INDEX COMPANY, COLUMBUS, OHIO
SOLD BY JIM CLYBURN, INC., TIFTON, GA.

(28)

GRANTORS FAMILY NAMES	GIVEN NAMES ABCDEFGHIJ	GIVEN NAMES KLMNO	GIVEN NAMES PQRSTUVWXYZ	GRANTEES	DATE OF FILING				DATE OF INSTRUMENT			DATE OF RECORD			LOCATION OF PROPERTY OR OTHER DESCRIPTION	KIND OF INST.	BOOK	PAGE
					Month	Day	Year	Hr. M.	Month	Day	Year	Month	Day	Year				
Blanton	Brian Dewayne			First State Bank and Trust Company of Valdosta	8	2	84	9:00 AM	7	31	84	8	7	84	11th Dist, LL 301 3.28 A	L/D	22	509
Blanton	Brian Dewayne			Timmy Blanton	3	2	87	11:00 AM	3	2	87	3	2	87	11th Dist, LL 301 3.28 A	W/D	25	676
Blanton	Cynthia Davis			Della Charlyne Davis	9	19	88	11:00 AM	12		85	9	20	88	11th Dist, LL 429 .07 A	Q/C/D	27	547
Blanton	Brian Dewayne			Jimmy Carter	4	11	89	9:00 AM	4	7	89	4	11	89	11th Dist, LL 301 .013 A	W/D	28	317

GRANTOR FILING DOCKET AND GENERAL INDEX TO REALTY DEEDS AND MORTGAGES — Echols County, Ga.

REG. U. S. PAT. OFFICE *Chambers* County Indexes Since 1868
An Identifying Trade Mark

 **Locate Family Name by Front Index**

COTT FAMILY NAME INDEX No. 9
MADE BY THE COTT INDEX COMPANY, COLUMBUS, OHIO
SOLD BY JIM CLYBURN, INC., TIFTON, GA.

(29)

GRANTORS FAMILY NAMES	GIVEN NAMES ABCDEFGHIJ	GIVEN NAMES KLMNOP	GIVEN NAMES QRSTUVWXYZ	GRANTEES	DATE OF FILING				DATE OF INSTRUMENT			DATE OF RECORD			LOCATION OF PROPERTY OR OTHER DESCRIPTION	KIND OF INST.	BOOK	PAGE
					Month	Day	Year	Hr. M.	Month	Day	Year	Month	Day	Year				
Barber	Gladston			Billy L. Raulerson	5	8	85	10:00 AM	5	7	85	5	8	85	16th Dist, LL 43 Lot 2 Block M NorthTown Addition	W/D	23	125

GRANTOR FILING DOCKET AND GENERAL INDEX TO REALTY DEEDS AND MORTGAGES — Echols County, Ga.

REG. U. S. PAT. OFFICE *Chas. McKee* County Indexes Since 1868
An Identifying Trade Mark

 **Locate Family Name by Front Index**

COTT FAMILY NAME INDEX No. 0
MADE BY THE COTT INDEX COMPANY, COLUMBUS, OHIO
SOLD BY JIM CLYBURN, INC., TIFTON, GA.

(39)

GRANTORS FAMILY NAMES	GIVEN NAMES ABCDEFGHIJ	GIVEN NAMES KLMNO	GIVEN NAMES PQRSTUVWXYZ	GRANTEES	DATE OF FILING				DATE OF INSTRUMENT			DATE OF RECORD			LOCATION OF PROPERTY OR OTHER DESCRIPTION	KIND OF INST.	BOOK	PAGE
					Month	Day	Year	Hr. M.	Month	Day	Year	Month	Day	Year				
					Bush			Ruth Parker, et.al.	Mortgage Lenders, Inc.	5	12	87	9:00 AM	5				
Bush			Beverly (now Beverly Kinsey), et.al.	Mortgage Lenders, Inc.	5	12	87	9:00 AM	5	5	87	5	12	87	11th Dist, LL 429 3.57 A	S/D	26	132
Bush			Johnny, et.al.	Mortgage Lenders, Inc.	5	12	87	9:00 AM	5	5	87	5	12	87	11th Dist, LL 429 3.57 A	S/D	26	132

GRANTOR FILING DOCKET AND GENERAL INDEX TO REALTY DEEDS AND MORTGAGES — Echols County, Ga.

REG. U. S. *Chambers* County Indexes Since 1880
 PAT. OFFICE An Identifying Trade Mark

 **Locate Family Name by Front Index**

COTT FAMILY NAME INDEX No. 0
 MADE BY THE COTT INDEX COMPANY, COLUMBUS, OHIO
 SOLD BY JIM CLYBURN, INC., TIFTON, GA.

(40)

GRANTORS FAMILY NAMES	GIVEN NAMES ABCDEFGHIJ	GIVEN NAMES KLMNO	GIVEN NAMES PQRSTUVWXYZ	GRANTEES	DATE OF FILING				DATE OF INSTRUMENT			DATE OF RECORD			LOCATION OF PROPERTY OR OTHER DESCRIPTION	KIND OF INST.	BOOK	PAGE
					Month	Day	Year	Hr. M.	Month	Day	Year	Month	Day	Year				
Brannan		Keith Allen, et.al.		First Federal Savings and Loan Association	2	17	88	9:00 AM	2	12	88	2	17	88	16th Dist, LL 83 1.0000 A Tract 14 of Joe Rowell Property	S/D	27	73
Brannan		Keith Allen, (by Attorney-in-Fact)	et.al.	First Federal Savings and Loan Association	12	19	89	9:00 AM	12	5	89	12	19	89	16th Dist, LL 83 1.0000 A Tract 14 of Joe Rowell Property	Foreclosure Deed	29	247

GRANTOR FILING DOCKET AND GENERAL INDEX TO REALTY DEEDS AND MORTGAGES — Echols County, Ga.

REG. U. S. PAT. OFFICE *Chas. McCall* County Indexes Since 1888
An Identifying Trade Mark

Locate Family Name by Front Index

COTT FAMILY NAME INDEX No. 0
MADE BY THE COTT INDEX COMPANY, COLUMBUS, OHIO
SOLD BY JIM CLYBURN, INC., TITTON, GA.

(44)

GRANTORS FAMILY NAMES	GIVEN NAMES ABCDEFGHIJ	GIVEN NAMES KLMNO	GIVEN NAMES PQRSTUVWXYZ	GRANTEES	DATE OF FILING				DATE OF INSTRUMENT			DATE OF RECORD			LOCATION OF PROPERTY OR OTHER DESCRIPTION	KIND OF INST.	BOOK	PAGE
					Month	Day	Year	Hr. M.	Month	Day	Year	Month	Day	Year				
Burnet	H. H., III, (as Trustees)	et.al.		Kenneth E. Piekut, et.al.	11	1	88	9:00 AM	10	24	88	11	2	88	13th Dist, LL 429 342 A	Trustees/ Deed	27	664
Burnett			Wayne	Metro Media Broadcasting, Inc.	3	17	92	9:00 AM	3	10	92	3	19	92	16th Dist, LL 55 Lots 1, 2, 3 & 4	D/S/D	33	65
Burnett			Pamela J. & Ira W.	Beneficial Georgia, Inc.	7	22	92	9:00 AM				7	22	92	no description	F/S	F92-48	
Burnett			Wayne	Beneficial Mortgage Co. of GA.	4	20	93	9:00 AM	4	16	93	4	21	93	16th Dist, LL 55 Lot 5	S/D	35	198

GRANTOR FILING DOCKET AND GENERAL INDEX TO REALTY DEEDS AND MORTGAGES — Echols County, Ga.

REG. U. S. PAT. OFFICE *Chas. McCulloch* County Indexes Since 1888
An Identifying Trade Mark

👉 **Locate Family Name by Front Index**

COTT FAMILY NAME INDEX No. 0
MADE BY THE COTT INDEX COMPANY, COLUMBUS, OHIO
SOLD BY CLYBURN & SONS, INC., YIFTON, GA.

GRANTORS FAMILY NAMES	GIVEN NAMES ABCDEFGHIJ	GIVEN NAMES KLMNO	GIVEN NAMES PQRSTUWXYZ	GRANTEES	DATE OF FILING				DATE OF INSTRUMENT			DATE OF RECORD			LOCATION OF PROPERTY OR OTHER DESCRIPTION	KIND OF INST.	BOOK	PAGE
					Month	Day	Year	Hr. M.	Month	Day	Year	Month	Day	Year				
Borg	a/k/a	Sharon Jarred Carter	Sharon Carter, et.al.	Alton J. & Martha Ann Dupree	7	31	89	1:25 PM	7	13	89	8	1	89	16th Dist, LL 49 1 A Staten Subdivision Lot 45	W/D	28	505

GRANTOR FILING DOCKET AND GENERAL INDEX TO REALTY DEEDS AND MORTGAGES — Echols County, Ga.

REG. U. S. PAT. OFFICE *Chas. McCall* County Indexes Since 1888 An Identifying Trade Mark

 **Locate Family Name by Front Index**

COTT FAMILY NAME INDEX NO. 0 © 1949
MADE BY THE COTT INDEX COMPANY, COLUMBUS, OHIO
SOLD BY JIM CLYBURN, INC., TIFTON, GA.

(60)

GRANTORS FAMILY NAMES	GIVEN NAMES ABCDEFGH	GIVEN NAMES IJKLMNO	GIVEN NAMES PQRSTUWXYZ	GRANTEES	DATE OF FILING				DATE OF INSTRUMENT			DATE OF RECORD			LOCATION OF PROPERTY OR OTHER DESCRIPTION	KIND OF INST.	BOOK	PAGE
					Month	Day	Year	Hr. M.	Month	Day	Year	Month	Day	Year				
Bay Meadow Corporation				Johoiada L. & Kimberly C. Crosby	12	23	91	9:30 AM	12	5	91	12	23	91	11th Dist, LL 436 1 A	W/D	32	332
Bay Meadow Corporation				Park Avenue Bank	10	23	92	9:00 AM	9	17	92	10	23	92	11th Dist, LL 436 1 A	D/S/D	34	137
Bay Meadow Corporation				Terry Steven Corbett & Lisa M. Corbett	10	28	92	4:15 PM	10	23	92	10	29	92	11th Dist, LL 436 1 A	W/D	34	147

GRANTOR FILING DOCKET AND GENERAL INDEX TO REALTY DEEDS AND MORTGAGES — Echols County, Ga.

REG. U. S. PAT. OFFICE *Cott* County Indexer Since 1888
An Identifying Trade Mark

Locate Family Name by Front Index

COTT FAMILY NAME INDEX No. 9 © 1949
Made by The Cott Index Company, Columbus, Ohio
Sold by Marshall & Bruce Co., Nashville, Tennessee

(62)

GRANTORS FAMILY NAMES	GIVEN NAMES A B C D E F G H	GIVEN NAMES I J K L M N O	GIVEN NAMES P Q R S T U V W X Y Z	GRANTEES	DATE OF FILING				DATE OF INSTRUMENT			DATE OF RECORD			LOCATION OF PROPERTY OR OTHER DESCRIPTION	KIND OF INST.	BOOK	PAGE
					Month	Day	Year	Hr. M.	Month	Day	Year	Month	Day	Year				
Barnett Bank of Suwannee Valley n/k/a Barnett Bank of North Central Florida				Curtis G. Strickland and John Eppes	4	13	93	9:00 AM	4	5	93	4	13	93	Cancellation of Deed to Secure Debt Recorded Book 26 Page 626	CAN	35	187

Read Carefully These Instructions and Suggestions to Clerks and Others Using

COTT FAMILY NAME INDEXES

THE SUB INDEX

1. Write names on the Sub-Index plain and in as bold a hand as possible. Don't make n like u. Don't try to subdivide names on Sub-Index further than is arranged by the scheme here laid out. That is, if Baker is the first name for the column, *Bae to Bak*, write *Baker* on the first dark ruled line followed by *Baer* if it should happen to be the second name of that group, on the second dark ruled line, and so on.

2. A name is written but once on the Sub-Index (except as noted in the next paragraph), no matter how many times the same name is repeated on the Main Index. Following the name is a column in which is written the page of the Main Index, where all entries of this name are to be placed.

3. Names similar in sound but spelled differently should be grouped together on the Main Index, and each variety of spelling noted on the Sub-Index, under its proper sub-divisions. Thus:

Bair-Bare-Baer	Lowery-Lowry
Bear-Baehr	Lourie, etc.
Shafer-Schafer	Snyder-Snider
Sheffer-Shaafer	Schneider-Schnider
Read-Reed-Reid	Keyser-Keiser-Kizer
Kline-Klein	Pearson-Pierson

4. Names like *Schneider* and *Snyder* should appear in Sub-Index under *Sc* and also *Sn*; *Pearson* and *Pierson* under *Pe* and *Pi*, etc. However, no notice of more than one style of spelling a name need be taken—and that the way it is spelled on the record—until it is spelled differently in a subsequent entry.

5. Odd names falling to the same Sub-Index column may be grouped together on the Main Index. For example, the names *Debler*, *Dedman*, *Debroski* and *Deator* being odd, and likely to be infrequent and all belonging to the same Sub-Index column, could be given the same page on the Main Index, and write in the column in red ink, "For names not listed here, see page....."

6. Sub-Indexes can be renewed and rewritten at very little expense and it is so planned that this can be done in after years if they become defaced and worn.

This Index in loose leaf form is continuous and expansive. When the Binder becomes filled to its capacity, get another Binder and carry one or more letters into the new Binder. Continue doing this when necessary until you have a Binder for each sub-division or unit. It is thus designed to be a Continuous Index for a long period of years.

THE MAIN INDEX

7. Family Names appear together on the Main Index, the Sub-Index being a guide to the page on which such Family Names will be found.

8. If there are three or more columns on the page of the Main Index for given names, write the given name or names in the column in which the initial letter of first given name appears at head of column. By careful writing two given names can occupy the same line, one above the other, so that six given names, if two properly fall to each column can be entered on one line. When more than two fall to a column make a complete new line for each two thus remaining.

9. In paging the Main Index, each sub-division or unit indicated by the extension tab begins with page 1. On the back of that sheet is page 2, followed by pages 3, 4, 5, 6, etc. When more sheets are needed add them continuing the paging in regular order.

10. Add a sheet immediately following a group requiring additional space, giving it the same page as the page continued. Preferably with red ink letter number these pages thus: 2a, 2b, 2c, 2d; 4a, 4b, 4c, etc.

11. Don't try to arrange Family Name Groups in any particular order on the Main Index, except to have "A" names separated from the "B's" and so on. Austin can go on pg. 1, Armstrong p. 3, Abbott p. 5, Allen p. 7, or on any right hand oddly numbered page. If any order is attempted it should be to put the largest groups in front, but this is only a matter of convenience. After several years, when time has demonstrated that a name is not likely to fill both pages of a sheet, the left hand or evenly numbered pages may be used for a Name Group. After a still longer period and a name has only one or two entries on a page a new name may be given on the lower half of the same page.

If any point is not clear to you when beginning the Index or continuing its use, always feel free to write the manufacturer, who will cheerfully reply to any questions regarding the proper working of the system.

Chas. McCott
Registered U. S. Patent Office

An Identifying
Trade Mark

THIS SUB-INDEX

IS AN INDEX TO THE GENERAL
INDEX OF WHICH IT IS A PART

The pages of the General Index devoted to this Initial Letter follows immediately after this Sub-Index. Figures opposite the name indicate the page where entries are made.

EXTENSION TABS or the book itself represent the first unit of subdivision and refer to Surname Initials.

MARGINAL CUTS represent the second unit of subdivision, and are usually the Second Letter of Surname, or Guide Letters.

THE BLOCKS or *COLUMNS* on the Sub-Index, still further subdivide Names, according to the designations printed thereon.

The General Index can be ruled in any manner required, and is adapted for the indexing of all kinds of records, and for any number of names from 10,000 up to 1,000,000 or more.

**COTT INDEXING SYSTEMS FOR PUBLIC
RECORDS AND COMMERCIAL USE**

Patented by C. M. Cott and Patents Pending

THE COTT INDEX COMPANY

INDEX BOOKS AND INDEX SYSTEMS INSTALLED
FOR STATE, COUNTY AND MUNICIPAL RECORDS

Loose Leaf Indexes and Loose Leaf Records

COLUMBUS, OHIO, U. S. A.

U. S. Copyright No. 103632

THE COTT INDEX CO. Index Specialists Since 1888 **COLUMBUS, OHIO**

Corporations and Firms	Page	Corporations and Firms	Page
Citizens + Southern DeKalb Bank	2		
Citizens + Southern Emory Bank	2		
Citizens + Southern Bank of Fulton Co.	2		
Continental Telephone Co. of the South	4		
Coggins Farms	8		
Citizens + Southern National Bank	10		
Citizens + Southern Georgia Corp.	21		
Continental Group, Inc. (The)	25		
Churches	27		
Colquitt Electric Membership Corporation	29		
Citizens + Southern Bank of Thomas County	30		
Contran Corporation	38		
Continental Savannah Woodlands, Inc.	45		
Crossland Homes	46		
Citizens + Southern Commercial Corporation	48		
Clinch Logging + Timber Company, Inc.	51		
Clayton Estates	55		
Champion International Corporation	57		
Costance Corporation of America	60		
Certainfeed Corporation	61		
Citizens + Southern Trust Company	62		
Chicago Mortgage, Inc.	70		
C+S Real Estate Services, Inc.	74		
Circle C Produce	75		
C+S Family Credit, Inc.	77		
Centel of the South, Inc.	78		
Central Georgia Federal Land Bank Association	79		
Central Georgia Production Credit Association	80		
C+S/Sovran Credit Corporation	81		
Citizens and Southern Bank of Carrollton	82		
C+S/Sovran Trust Company (Georgia), N.A.	83		
Chemical Bank of ³⁰ Leicester	84		
Commercial Federal Mortgage Corporation	86		
Commercial Banking Co.	90		
CONNOR, STEVE, INC.	91		

GRANTOR FILING DOCKET AND GENERAL INDEX TO REALTY DEEDS AND MORTGAGES — Echols County, Ga.

REG. U. S. PAT. OFFICE *Chas. McCall* County Indexes Since 1888 An Identifying Trade Mark

👉 **Locate Family Name by Front Index**

COTT FAMILY NAME INDEX NO. 0 © 1949
MADE BY THE COTT INDEX COMPANY, COLUMBUS, OHIO
SOLD BY JIM CLIBORN, INC., TIFTON, GA.

(1)

GRANTORS FAMILY NAMES	GIVEN NAMES ABCDEFGHIJ	GIVEN NAMES IJKLMNO	GIVEN NAMES PQRSTUVWXYZ	GRANTEES	DATE OF FILING				DATE OF INSTRUMENT			DATE OF RECORD			LOCATION OF PROPERTY OR OTHER DESCRIPTION	KIND OF INST.	BOOK	PAGE
					Month	Day	Year	Hr. M.	Month	Day	Year	Month	Day	Year				
Copeland			W. L.	Mary K. Copeland	Refiled				3:00						11th District, Land Lot 431 1/2 undivided interest	W/D	19	382
Copeland			W. L. & Mary	James Floyd Holliday, etal	1	27	81		3:00	1	27	81	1	28	11th District, LL 431 1 A	W/D	19	459
Copeland			W. L. & Mary K.	Samuel J. & Rebecca Jean Kidd	4	30	82		2:00	4	30	82	4	30	11th Dist, LL 431 1 A	Q/C/D	20	641
Copeland			W. L. & Mark K.	Cephus William & Judy Ann Copeland	4	30	82		2:00	4	30	82	4	30	11th Dist, LL 431 1 A	Q/C/D	20	642
Copeland		Oveda		Carolyn Butts	1	7	83		9:00	12	17	82	1	7	16th Dist, LL 41 & 42 1.1 A	W/D	21	280
Copeland		Oveda		William Register	7	15	83		9:00	3	21	83	7	18	16th Dist, LL 41 & 42 1.0 A	CORR. W/D	21	617
Copeland	Annette H.			Denise C. Steward	4	18	85		10:30	4	17	85	4	18	16th Dist, LL 55 & 56 1.280 A	W/D	23	96
Copeland			Mrs. T. A. Alderman by Executrix	Annie Laura Culpepper	1	31	86		11:00	1	28	86	1	31	16th Dist, LL 41 & 42 2 A	Deed of Assent	24	57
Copeland			W. L. & Mary K.	Robert A. & Lola J. Davis	2	5	86		1:00	2	5	86	2	6	11th Dist, LL 431 1.0000 A	D/Gift	24	76
Copeland	Cephus William & Judy Ann			Lola J. & Robert A. Davis	1	12	87		9:00	1	5	87	1	12	11th Dist, LL 431 1 A	W/D	25	558
Copeland			W. L. (DCSD) by Executor	Mary Ruth Copeland	10	10	90		9:30	10	10	90	10	10	11th Dist, LL 432 2A	Exe/D	30	259

GRANTOR FILING DOCKET AND GENERAL INDEX TO REALTY DEEDS AND MORTGAGES — Echols County, Ga.

REG. U. S. PAT. OFFICE *Chas. McCall* County Indexes Since 1888 An Identifying Trade Mark

👉 **Locate Family Name by Front Index**

COTT FAMILY NAME INDEX NO. 9 © 1949
MADE BY THE COTT INDEX COMPANY, COLUMBUS, OHIO
SOLD BY JIM CLYBURN, INC., TIFTON, GA.

(3)

GRANTORS FAMILY NAMES	GIVEN NAMES ABCDEFGHIJ	GIVEN NAMES JKLMNO	GIVEN NAMES PQRSTUWXYZ	GRANTEES	DATE OF FILING				DATE OF INSTRUMENT			DATE OF RECORD			LOCATION OF PROPERTY OR OTHER DESCRIPTION	KIND OF INST.	BOOK	PAGE
					Month	Day	Year	Hr. M.	Month	Day	Year	Month	Day	Year				
Carter		James F.		Quitman Production Credit Association	1	6	81	3:00 PM	12	23	80	1	7	81	11th District, Land Lot 300	D/S/D	19	384
Carter		Lamar C.		Quitman Production Credit Association	2	13	81	9:00 PM	1	30	81	2	13	81	16th District, LL 85, 86, 99, & 100 - 100 A	F/S	F81-13	
Carter		Mary		Quitman Production Credit Association	3	4	81	9:30 AM	1	30	81	3	4	81	11th District, LL 298	Sever. Agree.	19	485
Carter	Charles			Quitman Production Credit Association	3	27	81	9:00 AM	3	2	81	3	27	81	16th Dist, LL 38, 75 A & 47 A	D/S/D	19	518
Carter		Patsy M. & Eldried Eugene		Valdosta Onized Credit Union	4	2	81	9:15 AM	3	20	81	4	2	81	16 Dist, LL 100, 1 A	L/D	19	524
Carter		Oscar		Mrs. Sara K. Carter	4	16	81	9:00 AM	4	15	81	4	16	81	11th Dist, LL 301, 2.9291 A	W/D	19	618
Carter			Sara K, Mrs	First Federal Savings & Loan Assn	4	16	81	9:00 AM	4	15	81	4	16	81	11th Dist, LL 301, 2.9291 A	D/S/D	19	619
Carter			Sara K, Mrs	First Federal Savings & Loan Assn	4	16	81	9:00 AM	4	15	81	4	16	81	11th Dist, LL 301, 2.9291 A	Supp. S/D	19	622
Carter	Blanche			Farmers Home Administration	4	28	81	4:00 PM							Crops to be grown, 16th Dist, LL 129	F/S	F81-44	
Carter			Willie Martin	Landmake Finance Corp	5	4	81	9:00 AM	4	28	81	5	4	81	16th Dist, LL 96, 1 A	D/S/D	19	652
Carter			Thomas E.	Quitman Production Credit Association	5	4	81	9:00 AM							Crops to be grown in 16th Dist, LL 131, 132	F/S	F81-47	
Carter			Wilbur (Bill)	Mrs. Shirley Ann Stewart, etal	5	4	81	3:00 PM	4	1	81	5	5	81	16th Dist, LL 55, 65 A	O/G/D	19	654
Carter		Mary Bell S.		Rush Oil Company, Inc.	7	15	81	1:00 PM	6	13	81	7	15	81	16th Dist, LL 182, 378.42 A	O/G/M Lease	20	71
Carter		Jackie Lamar		Rush Oil Company, Inc.	7	15	81	1:00 PM	6	13	81	7	15	81	16th Dist, LL 132, 262 A	O/G/M Lease	20	73
Carter		Oscar		Jerry Wayne Carter and Beth Wright Carter	7	24	81	3:30 PM	6	24	81	7	27	81	11th Dist, LL 301, 6.817 A	W/D	20	95
Carter			Willie M. & Hazel	Valdosta Finance Inc.	8	17	81	9:15 AM	7	31	81	8	17	81	16th Dist., LL 96, 1 A	S/D	20	127

GRANTOR FILING DOCKET AND GENERAL INDEX TO REALTY DEEDS AND MORTGAGES — Echols County, Ga.

(3)

REG. U. S. PAT. OFFICE *Chas. McClellan* County Indexes Since 1868 An Identifying Trade Mark

👉 **Locate Family Name by Front Index**

COTT FAMILY NAME INDEX NO. 3 © 1949
MADE BY THE COTT INDEX COMPANY, COLUMBUS, OHIO
SOLD BY JIM CLYBURN, INC., TIFTON, GA.

GRANTORS FAMILY NAMES	GIVEN NAMES ABCDEFGHIJ	GIVEN NAMES KLMNO	GIVEN NAMES PQRSTUVWXYZ	GRANTEES	DATE OF FILING				DATE OF INSTRUMENT				DATE OF RECORD				LOCATION OF PROPERTY OR OTHER DESCRIPTION	KIND OF INST.	BOOK	PAGE
					Month	Day	Year	Hr. M.	Month	Day	Year	Month	Day	Year						
Carter	H. J. a/k/a Homer J.			Quitman Production Credit Association	10	21	81	9:00 AM	10	19	81	10	21	81	16th Dist, LL 86, 99 & 100	D/S/D	20	302		
Carter		Oscar		Margie Sue Smith	12	8	81	9:40 AM	12	7	81	12	8	81	11th Dist, LL 301 2.101 A	Life Estate	20	364		
Carter		Oscar		Margie Sue Carter Smith	12	15	81	9:00 AM	12	10	81	12	15	81	11th Dist, LL 301 2.101 A	W/D	20	371		
Carter			Vivian Virginia, et. al	Vivian Virginia Carter, as Trustee	12	16	81	9:00 AM	10	3	81	12	17	81	13th Dist, LL 572, 573, 574, 537, 438 & 539 3,309.46 A	W/D	20	380		
Carter		James F.		Quitman Production Credit Association	1	12	82	9:00 AM	12	18	81	1	12	82	Crops grown on 667 A. in Echols & Lowndes Co.	F/S	F82-3			
Carter		James F.		Quitman Production Credit Association	1	12	82	9:00 AM	12	18	81	1	12	82	11th Dist, LL 300 100 A 11th Dist, LL 255 35 A et.al.	D/S/D	20	495		
Carter	Charles E., et. al.			Gerald M. Rich	2	15	82	9:00 AM	1	15	82	2	15	82	16th Dist, LL 96 & 97 16th Dist, LL 89	O/G/M Lease	20	555		
Carter			Willie M., et. al.	Gerald M. Rich	2	15	82	9:00 AM	1	15	82	2	15	82	16th Dist, LL 96 & 97 16th Dist, LL 89	O/G/M Lease	20	555		
Carter	Carl Ivey			Empire Forest Products, Inc.	2	17	82	12:30 PM	2	17	82	2	18	82	Assignment of Agreement with W. Austin & Mrs. Wynell Kinsey Corbett	Assign.	20	563		
Carter			Willie M.	Landmark Finance Corporation	2	23	82	9:00 AM	2	16	82	2	23	82	16th Dist, LL 96 1 A	D/S/D	20	577		
Carter	Blanche			Farmers Home Administration	3	12	82	11:45 AM				3	12	82	Crops to be grown by Lowell Herring 16th Dist, LL 129 26 A	F/S	F82-20			
Carter	Essie Corbett, ESTATE by Executors			Jessie Mae Carter Martin	4	26	82	9:00 AM	4	22	82	4	26	82	16th Dist, LL 148, 46.01 A Tract 2	EXE. DEED	20	625		
Carter	Essie Corbett, ESTATE by Executors			James Calvin Carter, Jr.	4	26	82	9:00 AM	4	22	82	4	26	82	16th Dist, LL 148, 40.6 A Tract 4	EXE. DEED	20	627		
Carter	Essie Corbett, ESTATE by Executors			Lamar Cecil Carter	4	26	82	9:00 AM	4	22	82	4	26	82	16th Dist, LL 148, 43.5 A Tract 3	EXE. DEED	20	629		
Carter	Essie Corbett, ESTATE by Executors			Homer J. Carter	4	26	82	9:00 AM	4	22	82	4	26	82	16th Dist, LL 148, 46.8 A Tract 1	EXE. DEED	20	631		
Carter	Frances Tyson			Harold G. Norsworthy, Jr. & Leah N. Norsworthy	5	24	82	3:30 PM	5	24	82	5	25	82	11th Dist, LL 492 3 A	W/D	20	675		

GRANTOR FILING DOCKET AND GENERAL INDEX TO REALTY DEEDS AND MORTGAGES — Echols County, Ga.

REG. U. S. PAT. OFFICE *Chambers* County Indexes Since 1888 An Identifying Trade Mark

👉 **Locate Family Name by Front Index**

COTT FAMILY NAME INDEX No. 0
MADE BY THE COTT INDEX COMPANY, COLUMBUS, OHIO
SOLD BY JIM CLEBURN, INC., TIFTON, GA.

(3)

GRANTORS FAMILY NAMES	GIVEN NAMES ABCDEFGHIJ	GIVEN NAMES KLMNO	GIVEN NAMES PQRSTUVWXYZ	GRANTEES	DATE OF FILING				DATE OF INSTRUMENT			DATE OF RECORD			LOCATION OF PROPERTY OR OTHER DESCRIPTION	KIND OF INST.	BOOK	PAGE
					Month	Day	Year	Hr. M.	Month	Day	Year	Month	Day	Year				
Carter	Homer J.			Melvin C. Carter	10	7	82	9:15 AM	10	4	82	10	7	82	16th Dist, LL 143 1 A	W/D	21	163
Carter			Thomas E.	Quitman Production Credit Association	12	20	82	9:00 AM	12	9	82	12	20	82	16th Dist, LL 131 & 132 37.67 A	D/S/D	21	256
Carter			Willie M. & Hazel	Tri-State Building & Supply, Inc	1	3	83	9:00 AM	12	9	82	1	4	83	16th Dist, LL 96 1 A	D/S/D	21	276
Carter	Billy			Southern Discount Company	1	6	83	9:00 AM	12	18	82	1	6	83	16th Dist, LL 55	D/S/D	21	279
Carter	Blanche			Farmers Home Administration	2	8	83	11:50 AM				2	8	83	Crops to be grown by Lowell Herring 16th Dist, LL 129 26 A	F/S	F83-14	
Carter			Willie Martin	Landmark Financial Ser. of GA.	6	6	83	9:00 AM	6	2	83	6	6	83	16th Dist, LL 96 1 A	D/S/D	21	541
Carter		Mary Katherine B.		Phillip H. & Linda G. Corbett	9	22	83	11:30 AM	9	19	83	9	22	83	1 A	W/D	21	703
Carter	Billy			Fleet Finance, Inc.	12	22	83	9:00 AM	12	21	83	12	22	83	16th Dist, LL 55	D/S/D	22	131
Carter		J. C., et.al.		Quitman Production Credit Association	2	24	84	9:00 AM	1	2	84	2	24	84	Crops to be grown by Coggins Farms 22 A	F/S	F84-16	
Carter	Charles, Et.al.			Quitman Production Credit Association	2	24	84	9:00 AM	1	2	84	2	24	84	Crops to be grown by Coggins Farms 90 A	F/S	F84-16	
Carter	E. Neil			Mrs. J. B. Carter a/k/a Mary S. Carter	3	16	84	4:00 PM	3	15	84	3	19	84	11th Dist, LL 492 1 A	D/Corr.	22	217
Carter		Mrs. J. B. a/k/a Mary S.		Robert & Helen Carver	3	16	84	4:00 PM	3	15	84	3	19	84	11th Dist, LL 492 1 A	W/D	22	218
Carter	Charles E.			Rhonda Carter Sims	3	30	84	9:00 AM	3	30	84	3	30	84	16th Dist, LL 38 2 A	D/Gift	22	241
Carter	Charles E.			Teresa Lyn Carter Howell	3	30	84	9:00 AM	3	30	84	3	30	84	16th Dist, LL 38 2 A	D/Gift	22	243
Carter			Oscar	Richard & Theda Reed	5	25	84	9:00 AM	5	22	84	5	25	84	11th Dist, LL 301 5.4769 A	W/D	22	369
Carter			Oscar	Brian Dewayne Blanton	8	2	84	9:00 AM	7	31	84	8	7	84	11th Dist, LL 301 3.28 A	W/D	22	508

GRANTOR FILING DOCKET AND GENERAL INDEX TO REALTY DEEDS AND MORTGAGES — Echols County, Ga.

(3)

REG. U. S. PAT. OFFICE *Chambliss* County Indexes Since 1888 An Identifying Trade Mark

👉 **Locate Family Name by Front Index**

COTT FAMILY NAME INDEX No. 9
MADE BY THE COTT INDEX COMPANY, COLUMBUS, OHIO
SOLD BY JIM CLYBURN, INC., TIFTON, GA.

GRANTORS FAMILY NAMES	GIVEN NAMES ABCDEFGHIJ	GIVEN NAMES KLMNO	GIVEN NAMES PQRSTUWXYZ	GRANTEES	DATE OF FILING				DATE OF INSTRUMENT			DATE OF RECORD			LOCATION OF PROPERTY OR OTHER DESCRIPTION	KIND OF INST.	BOOK	PAGE
					Month	Day	Year	Hr. M.	Month	Day	Year	Month	Day	Year				
Carter			Willie Martin	Charles E. Carter	12	18	84	2:00 PM	12	10	84	12	18	84	16th Dist, LL 89 127.39042 A 1/6 th undivided interest	W/D	22	672
Carter	Frank			Charles E. Carter	12	18	84	2:00 PM	12	15	84	12	18	84	16th Dist, LL 89 127.39042 A 1/6th undivided interest	W/D	22	674
Carter	Frank			Charles E. Carter	12	19	84	11:15 AM	12	19	84	12	19	84	16th Dist, LL 96 & 97 400 A 1/3rd undivided interest	D/Gift	22	676
Carter		Oscar		Larry Corbett	2	8	85	2:15 PM	2	8	85	2	8	85	11th Dist, LL 298 2 A	W/D	23	29
Carter	Charles E.			Teresa Lyn Carter Howell	2	25	85	3:00 PM	2	25	85	2	25	85	16th Dist, LL 38 Corrective Deed of Gift	Correct. D/G	23	41
Carter		(now Sara K. Brown)	Sara K. K. Brown	Sharon A. & Wayne T. Howard	3	18	85	9:00 AM	3	15	85	3	18	85	11th Dist, LL 301 2.9291 A	W/D	23	68
Carter		J. C., et.al.		Quitman Production Credit Association	3	18	85	9:00 AM	2	25	85	3	18	85	Crops to be grown by Coggins Farms 22 A	F/S	F85-21	
Carter	Charles, et.al.			Quitman Production Credit Association	3	18	85	9:00 AM	2	25	85	3	18	85	Crops to be grown by Coggins Farms 75 A	F/S	F85-21	
Carter		James Franklin		Donald Lee & Edna Faye Carter	3	26	85	10:00 AM	2	28	85	3	26	85	11th Dist, LL 300 5 A	W/D	23	79
Carter		Oscar C.		Elaine C. Rife	5	23	85	8:30 AM	3	27	85	5	23	85	11th Dist, LL 301 14.693 A Tract 1	W/D	23	156.
Carter		Oscar C.		Jimmy M. Carter	5	23	85	8:30 AM	3	27	85	5	23	85	11th Dist, LL 301 14.693 A Tract 7A and 7B	W/D	23	157
Carter		Oscar C.		Margie Sue Sears	5	23	85	8:30 AM	3	27	85	5	23	85	11th Dist, LL 301 14.693 A Tract 8	W/D	23	158
Carter	Billy			Fleet Finance, Inc.	5	30	85	9:00 AM	5	24	85	5	30	85	16th Dist, LL 55	D/S/D	23	162
Carter		Oscar C.		Ellis T. & Diane C. Corbett	6	5	85	9:00 AM	3	27	85	6	6	85	11th Dist, LL 301 14.693 A Tract 2	W/D	23	177
Carter		Oscar C.		Ellis T. & Diane C. Corbett	6	6	85	9:00 AM	3	27	85	6	6	85	11th Dist, LL 301 15.066 A to correct W/D in Bk 19 Pg 379	W/D of Corr.	23	178
Carter		Oscar		Katie Nell Smith	6	18	85	2:15 PM	6	13	85	6	18	85	11th Dist, LL 301 14.693 A 11th Dist, LL 301 2 A	W/D	23	205

GRANTOR FILING DOCKET AND GENERAL INDEX TO REALTY DEEDS AND MORTGAGES — Echols County, Ga.

REG. U. S. PAT. OFFICE *Chambers* County Indexes Since 1888
An Identifying Trade Mark

👉 **Locate Family Name by Front Index**

COTT FAMILY NAME INDEX No. 0
MADE BY THE COTT INDEX COMPANY, COLUMBUS, OHIO
SOLD BY JIM CULBERT, INC., TIFTON, GA.

(3)

GRANTORS FAMILY NAMES	GIVEN NAMES ABCDEFGHIJ	GIVEN NAMES KLMNO	GIVEN NAMES PQRSTUVWXYZ	GRANTEES	DATE OF FILING				DATE OF INSTRUMENT			DATE OF RECORD			LOCATION OF PROPERTY OR OTHER DESCRIPTION	KIND OF INST.	BOOK	PAGE
					Month	Day	Year	Hr. M.	Month	Day	Year	Month	Day	Year				
Carter			J. B. (Mrs) AKA Mary S.	Fleet Finance, Inc.	6	19	85	9:00 AM	6	17	85	6	19	85	Assignment of S/D in Bk 22 Pg 219 & (Robert & Helen Carver)	Trans. Assign.	23	207
Carter			Thomas E., et.al.	Valdosta Federal Savings and Loan Association	7	15	85	9:00 AM	7	11	85	7	15	85	16th Dist, LL 132 1 A 16th Dist, LL 131 & 132 37.67 A	D/S/D	23	249
Carter			Mary Katherine B.	Phillip H. & Linda G. Corbett	8	6	85	2:00 PM	6	1	84	8	6	85	11th Dist, LL 301 1/2 A	W/D	23	310
Carter			Oscar C.	Jimmy M. & Diane G. Carter	8	9	85	10:45 AM	8	5	85	8	9	85	11th Dist, LL 301 2,000 A	W/D	23	322
Carter			Oscar C.	Jerry W. & Linda Beth Carter	9	30	85	10:00 AM	8	5	85	9	30	85	11th Dist, LL 301 14.693 A	W/D	23	428
Carter			Oscar C.	Jackie Clifford Carter and Rhonda Raulerson Carter	10	3	85	4:30 PM	8	5	85	10	3	85	11th Dist, LL 301 14.693 A	W/D	23	464
Carter			Oscar C.	Betty Jo Sandlin	10	4	85	3:30 PM	8	5	85	10	7	85	11th Dist, LL 301 14.693 A	W/D	23	468
Carter			Oscar C.	Betty Jo Sandlin	10	23	85	3:45 PM	8	5	85	10	24	85	11th Dist, LL 301 2,000 A	W/D	23	493
Carter			Mrs. Raymond	Slash Pine Electric Membership Corporation	12	16	85	9:00 AM	12	12	85	12	16	85	16th Dist, LL 53 2 A	L/D	23	578
Carter			Oscar C.	Myrtle E. Rife a/k/a Elaine C. Rife	12	30	85	10:00 AM	8	5	85	12	30	85	11th Dist, LL 301 4.8936 A	W/D	23	599
Carter			Thomas E.	Quitman Production Credit Association	2	14	86	9:00 AM	2	7	86	2	14	86	16th Dist, LL 131 & 132 36 A Crops	F/S	F86-6	
Carter			James F.	Quitman Production Credit Association	2	14	86	9:00 AM	1	22	86	2	14	86	11th Dist, LL 300 100 A Crops 16th Dist, LL 34 & 98 140 A	F/S	F86-7	
Carter			James Calvin, II	James Gary & Pamela Ann Carter	4	14	86	11:00 AM	4	11	86	4	14	86	16th Dist, LL 145 16th Dist, LL 146 150 A	W/D	24	170
Carter			Jimmy M.	Diane G. Carter	7	10	86	9:00 AM	6	20	86	7	10	86	11th Dist, LL 301 14.693 A 1/2 und. int. (Tracts 7A & 7B)	Q/C/D	24	304
Carter			Oscar C.	Jimmy M. & Diane G. Carter	7	10	86	9:00 AM	6	20	86	7	10	86	11th Dist, LL 301 14.693 A & 14.693A Tracts 7A & 7B & 8 (Release Life Estate)	Q/C/D	24	305
Carter			Jimmy M. & Diane G.	Valdosta Federal Savings and Loan Association	7	10	86	9:00 AM	6	20	86	7	10	86	11th Dist, LL 301 4 Tracts 2.101A, 14.693A, 2.000A & 14.693A	S/D	24	306

GRANTOR FILING DOCKET AND GENERAL INDEX TO REALTY DEEDS AND MORTGAGES — Echols County, Ga.

(3)

REG. U. S. PAT. OFFICE *Chambers* County Indexes Since 1888 An Identifying Trade Mark

Locate Family Name by Front Index

CITY FAMILY NAME INDEX No. 9
MADE BY THE CITY INDEX COMPANY, COLUMBUS, OHIO
SOLD BY JIM CLYBURN, INC., TIFTON, GA.

GRANTORS FAMILY NAMES	GIVEN NAMES ABCDEFGHIJ	GIVEN NAMES KLMNOP	GIVEN NAMES QRSTUVWXYZ	GRANTEES	DATE OF FILING				DATE OF INSTRUMENT			DATE OF RECORD			LOCATION OF PROPERTY OR OTHER DESCRIPTION	KIND OF INST.	BOOK	PAGE
					Month	Day	Year	Hr. M.	Month	Day	Year	Month	Day	Year				
Carter		Oscar C.		Elaine C. Rife	8	6	86	9:00 AM	8	1	86	8	6	86	11th Dist, LL 301	W/D Gift	24	359
Carter	Donald Lee & Edna Faye			Grover H. Carter, II and Cynthia A. Carter	10	30	86	9:00 AM	10	29	86	10	30	86	11th Dist, LL 300 5 A	W/D	25	410
Carter	Grover H., II & Cynthia A.			Valdosta Federal Savings and Loan Association	10	30	86	9:00 AM	10	29	86	10	30	86	11th Dist, LL 300 5 A	D/S/D	25	411
Carter		Mary Bell S.		Langdale Forest Products Co.	11	14	86	3:00 PM	11	14	86	11	14	86	16th Dist, LL 182 378.42 A Notice of Timber Lease	Notice T/Lease	25	452
Carter		James Gary & Pamela Ann		Jackie Lamar Carter	1	22	87	4:15 PM	1	4	87	1	26	87	LL 145	Ease- ment	25	614
Carter	Charles E.			Sally Southall	3	11	87	9:45 AM	3	9	87	3	11	87	16th Dist, LL 38	W/D	26	5
Carter	Charles E.			Willie Martin Carter	3	18	87	9:00 AM	3	17	87	3	18	87	16th Dist, LL 89 127.39042 A 16th Dist, LL 96 10 A	Q/C/D	26	15
Carter		Willie Martin		Charles E. Carter	3	18	87	9:00 AM	3	17	87	3	18	87	16th Dist, LL 96 & 97 389 A	Q/C/D	26	17
Carter		Leroy Junior & Vicky Swilley		Citizens & Southern National Bk	3	19	87	9:00 AM	3	12	87	3	19	87	16th Dist, LL 191 1.2455 A	D/S/D	26	23
Carter	Homer Jackson			Loyd H. Johnson Construction Co., Inc.	3	20	87	9:00 AM	3	19	87	3	20	87	16th Dist, LL 99 1.0777 A	W/D	26	26
Carter		Willie Martin		Hazel J. Carter	3	24	87	9:00 AM	3	20	87	3	24	87	und. int. 16th Dist, LL 96 10 A 16th Dist, LL 89 127.39042 A	Q/C/D	26	35
Carter		Willie Martin & Hazel J.		The Citizens and Southern National Bank	3	24	87	9:00 AM	3	20	87	3	24	87	16th Dist, LL 89 127.39042 A	D/S/D	26	37
Carter		Thomas E.		Valdosta Federal Savings and Loan Association	4	20	87	9:00 AM	4	10	87	4	20	87	16th Dist, LL 131 & 132 37.67 A Except: A 1-acre tract	D/S/D	26	105
Carter	Billy F. & Nettie L.			Fleet Finance, Inc.	5	22	87	9:00 AM	5	5	87	5	22	87	16th Dist, LL 55	D/S/D	26	199
Carter		Ivey Carlton (DCSD)		Carl Ivey Carter as Personal Representative, et.al.	6	1	87	9:00 AM	2	10	87	6	2	87	Certified copy of Last Will and Testament	Certified Will	26	226
Carter		Ivey Carlton (DCSD)		Carl Ivey Carter, et.al.	6	1	87	9:00 AM	2	10	87	6	2	87	Admitting Will to Probate & appointing Personal Representatives	Certified Order	26	234

GRANTOR FILING DOCKET AND GENERAL INDEX TO REALTY DEEDS AND MORTGAGES — Echols County, Ga.

REG. U. S. PAT. OFFICE *Chas. McCall* County Indexes Since 1888 An Identifying Trade Mark

👉 **Locate Family Name by Front Index**

COTT FAMILY NAME INDEX No. 0
MADE BY THE COTT INDEX COMPANY, COLUMBUS, OHIO
SOLD BY JIM CLEVER, INC., TIFTON, GA.

(3)

GRANTORS FAMILY NAMES	GIVEN NAMES ABCDEFGHIJ	GIVEN NAMES KLMNO	GIVEN NAMES PQRSTUWXYZ	GRANTEES	DATE OF FILING				DATE OF INSTRUMENT			DATE OF RECORD			LOCATION OF PROPERTY OR OTHER DESCRIPTION	KIND OF INST.	BOOK	PAGE
					Month	Day	Year	Hr. M.	Month	Day	Year	Month	Day	Year				
Carter			Ivey Carlton (DCSD)	Carl Ivey Carter, et.al.	6	1	87	9:00 AM	2	10	87	6	2	87	Letters of Administration	Certified Copy	26	235
Carter			Ivey Carlton (ESTATE) by Personal Representatives	The Ivey Carlton Carter Trust	6	1	87	9:00 AM	9	30	86	6	2	87	13th Dist, 1,434.10 A 77.22 % und. int.	Exe. Deed	26	236
Carter			Ivey Carlton (ESTATE) by Personal Representatives	Alice B. Carter	6	1	87	9:00 AM	9	30	86	6	2	87	13th Dist, 1,434.10 A 22.78 % und. int.	Exe. Deed	26	238
Carter		Alice B. (Mrs. Carlton)		Carl Ivey Carter, et.al.	6	1	87	9:00 AM	9	30	86	6	2	87	13th Dist, 1,434.10 A, et.al. Right of First Refusal Agreement	Agree.	26	240
Carter			Terry R. & Danna L.	Farmers Home Administration	6	12	87	9:00 AM	6	11	87	6	13	87	16th Dist, LL 99 1.0777 A	D/S/D	26	286
Carter			Leroy Junior & Vickey Swilley	Citizens & Southern Natl. Bank	7	10	87	9:00 AM	6	30	87	7	10	87	Refers to D/S/D in Bk 26 Pg 23	Mod/ D/S/D	26	328
Carter			Jackie L.	Ethel M. McGhee	7	29	87	9:30 AM	7	15	87	7	29	87	16th Dist, LL 49 1 A Staten Sub. Lot 5	W/D	26	347
Carter			Ivey Carlton (DCSD) by Personal Representatives	The Ivey Carlton Carter Trust, et. al.	8	27	87	9:00 AM	6	1	87	8	27	87	13th Dist, LL 496,497,498,539 & 540 1,434.10 A 77.22 % und. int.	Correct/ Exe/Deed	26	376
Carter		Charles E.		Valdosta Federal Savings and Loan Association	10	2	87	9:00 AM	9	30	87	10	5	87	16th Dist, LL 96 63.73 A	D/S/D	26	431
Carter			James F.	South Atlantic Production Credit Association	2	10	88	9:00 AM				2	10	88	Crops to be grown in 11th Dist, LL 300 94 A & 16th Dist, LL 34 & 98 140 A	F/S	F88-10	
Carter			Melvin C.	Homer J. Carter	2	16	88	1:30 PM	1	10	88	2	16	88	16th Dist, LL 143 1 A	W/D	27	70
Carter			James F.	South Atlantic Production Credit Association	2	17	88	9:00 AM	2	2	88	2	17	88	11th Dist, LL 300 100 A Also land in Lowndes County	D/S/D	27	77
Carter		A. W. & Montine		Kelly Collier	4	4	88	2:45 PM	4	4	88	4	4	88	16th Dist, LL 51	W/D	27	187
Carter			Billy	Fleet Finance, Inc.	7	21	88	9:30 AM	7	13	88	7	22	88	16th Dist, LL 55 1 A	D/S/D	27	428
Carter			Willie Martin	Citizens & Sourthern National Bk	8	17	88	9:00 AM	8	15	88	8	17	88	16th Dist, LL 96 1 A	D/S/D	27	485
Carter		Eugene		Valdosta Onized Credit Union	10	28	88	1:30 PM	10	27	88	10	28	88	16th Dist, LL 100 5.0000 A	L/D	27	656

GRANTOR FILING DOCKET AND GENERAL INDEX TO REALTY DEEDS AND MORTGAGES — Echols County, Ga.

(3)

REG. U. S. PAT. OFFICE *Chambers* County Indexes Since 1888 An Identifying Trade Mark

👉 **Locate Family Name by Front Index**

COTT FAMILY NAME INDEX No. 0
MADE BY THE COTT INDEX COMPANY, COLUMBUS, OHIO
SOLD BY JIM CLYBURN, INC., TIFTON, GA.

GRANTORS FAMILY NAMES	GIVEN NAMES ABCDEFGHIJ	GIVEN NAMES JKLMNOPQ	GIVEN NAMES RSTUVWXYZ	GRANTEES	DATE OF FILING				DATE OF INSTRUMENT			DATE OF RECORD			LOCATION OF PROPERTY OR OTHER DESCRIPTION	KIND OF INST.	BOOK	PAGE
					Month	Day	Year	Hr. M.	Month	Day	Year	Month	Day	Year				
Carter	Burchard D., Sr. (DCSD) a/k/a B.D. Carter		Executor	Vada Parrish Carter	11	10	88	9:00 AM	11	9	88	11	10	88	11th Dist, LL 429 1 ½ A	EXE/D	27	682
Carter				Vada Parrish Merwin Parrish Carter	11	10	88	9:00 AM	11	9	88	11	10	88	11th Dist, LL 429 1 ½ A	W/D	27	684
Carter	Blanche Kinsey (Mrs)			George L. Carter	12	5	88	11:15 AM	1	2	70	12	5	88	16th Dist, LL 129 113.18 A ½ undivided uninterest	W/D	28	32
Carter		Oscar		Jerry W. & Linda Beth Carter	1	30	89	9:00 AM	1	19	89	1	30	89	11th Dist, LL 301 14.693 A Tract 5 - Q/C of Life Estate	Q/C/D	28	177
Carter		Jerry W. & Linda Beth		Katie Nell Smith	1	30	89	9:00 AM	1		89	1	30	89	11th Dist, LL 301 14.693 A Tract 5	Q/C/D	28	178
Carter		Jimmy M.		Brian Dewayne Blanton	4	11	89	9:00 AM	4	7	89	4	11	89	11th Dist, LL 301 1 A 11th Dist, LL 301 .015 A	W/D	28	318
Carter	E. Neil, et.al.			George J. Coleman, et.al.	4	28	89	9:00 AM	4	27	89	4	28	89	11th Dist, LL 492 1 A	W/D	28	347
Carter	Garland F., et.al.			George J. Coleman, et.al.	4	28	89	9:00 AM	4	27	89	4	28	89	11th Dist, LL 492 1 A	W/D	28	347
Carter		Jessie E., et.al.		George J. Coleman, et.al.	4	28	89	9:00 AM	4	27	89	4	28	89	11th Dist, LL 492 1 A	W/D	28	347
Carter	Allie Woodrow			Wayne P. Arnold	6	21	89	9:15 AM	6		89	6	21	89	16th Dist, LL 49 Subdivision Lot 72	Q/C/D	28	421
Carter		Sharon Jarred, et.al. a/k/a Sharon Carter Borg		Alton J. & Martha Ann Dupree	7	31	89	1:25 PM	7	13	89	8	1	89	16th Dist, LL 49 1 A Staten Subdivision Lot 45	W/D	28	505
Carter	Danna L.			Terfy R. Carter	8	18	89	9:00 AM	8	11	89	8	18	89	16th Dist, LL 99 1.0777 A ½ interest	Q/C/D	28	535
Carter		Mary B.		Farmers Home Administration	11	15	89	10:49 AM	10	5	89	11	15	89	Cancellation of D/S/D in Bk. 15 Pg. 438	CAN	28	696
Carter	Homer J.			James Gary Carter and Pamela Ann Carter	11	17	89	3:45 PM	11	17	89	11	17	89	16th. Dist., LL 148	W/D	29	3
Carter		Willie Martin & Hazel		The Citizens and Southern National Bank	12	26	89	9:00 AM	12	13	89	12	26	89	Refers to D/S/D in Book 27 Pg 485 & Book 26 Pg 37	Mod. D/S/D	29	267
Carter	Edugene			Valdosta Onized Credit Union	3	29	90	9:00 AM	2	26	90	3	29	90	Can. of L/D In Bk 27 Pg. 656	CAN	29	443

GRANTOR FILING DOCKET AND GENERAL INDEX TO REALTY DEEDS AND MORTGAGES — Echols County, Ga.

REG. U. S. PAT. OFFICE *Chem-Chek* County Indexes Since 1888 An Identifying Trade Mark

Locate Family Name by Front Index

COTT FAMILY NAME INDEX No. 0
MADE BY THE COTT INDEX COMPANY, COLUMBUS, OHIO
SOLD BY CLYBURN & SONS, INC., TIFTON, GA.

(3)

GRANTORS FAMILY NAMES	GIVEN NAMES ABCDEFGHIJ	GIVEN NAMES KLMNOP	GIVEN NAMES QRSTUVWXYZ	GRANTEES	DATE OF FILING				DATE OF INSTRUMENT			DATE OF RECORD			LOCATION OF PROPERTY OR OTHER DESCRIPTION	KIND OF INST.	BOOK	PAGE
					Month	Day	Year	Hr. M.	Month	Day	Year	Month	Day	Year				
Carter		Mamie Brown,	et.al.	Christine Cantey, et.al.	10	4	90	10:00 AM	9	29	90	10	4	90	16th Dist, LL 50 (Block 6)	Q/C/D	30	238
Carter	Billy			Southern Discount Company	11	16	90	9:00 AM	9	25	90	11	16	90	Cancellation of D/S/D in Book 21 Page 279	CAN	31	14
Carter	Billy			Fleet Finance, Inc.	11	16	90	9:00 AM	9	25	90	11	16	90	Cancellation of D/S/D in Bk. 22 Pg. 131	CAN.	31	15
Carter	Billy			Fleet Finance, Inc.	11	16	90	9:00 AM	9	25	90	11	16	90	Cancellation of D/S/D in Bk. 23 Pg. 162	CAN.	31	16
Carter	Billy			Fleet Finance, Inc.	11	16	90	9:00 AM	9	25	90	11	16	90	Cancellation of D/S/D in Bk. 26 Pg. 199	CAN.	31	17
Carter	Billy			Fleet Finance, Inc.	11	16	90	9:00 AM	9	25	90	11	16	90	Cancellation of D/S/D in Bk. 27 Pg. 428	CAN.	31	18
Carter	Hazel & Willie			The Money Tree, Inc.	12	17	90	9:00 AM	12	11	90	12	18	90	16th Dist, LL 89 127.39042 A 16th Dist, LL 96 10 A	S/D	31	79
Carter			Richard Wynne, et.al.	Willie Carter	12	20	90	2:15 PM	6	5	90	12	20	90	16th Dist, LL 56 Tracts B & C	W/D	31	84
Carter	Harry Mitchell, et.al.			Willie Carter	12	20	90	2:15 PM	6	5	90	12	20	90	16th Dist, LL 56 Tracts B & C	W/D	31	84
Carter			Ida H. (ESTATE) et. al. by Executor	Willie Carter	12	20	90	2:15 PM	6	5	90	12	20	90	16th Dist, LL 56 Tracts B & C	W/D	31	84
Carter			Mitch (ESTATE) et.al. by Administrator	Willie Carter	12	20	90	2:15 PM	6	5	90	12	20	90	16th Dist, LL 56 Tracts B & C	W/D	31	84
Carter			Willie, et.al.	Willie Carter	12	20	90	2:15 PM	6	5	90	12	20	90	16th Dist, LL 56 Tracts B & C	W/D	31	84
Carter			Wilbur, et.al.	Willie Carter	12	20	90	2:15 PM	6	5	90	12	20	90	16th Dist, LL 56 Tracts B & C	W/D	31	84
Carter	Harry Mitchell, et.al.			Barbara Bailey	12	20	90	2:15 PM	6	5	90	12	20	90	16th Dist, LL 56 Tracts A	Q/C/D	31	85
Carter			Ida H. (ESTATE), et.al. (by Executor)	Barbara Bailey	12	20	90	2:15 PM	6	5	90	12	20	90	16th Dist, LL 56 Tract A	Q/C/D	31	85
Carter			Mitch (ESTATE) by Administrator	Barbara Bailey	12	20	90	2:15 PM	6	5	90	12	20	90	16th Dist, LL 56 Tract A	ADM/D	31	87

GRANTOR FILING DOCKET AND GENERAL INDEX TO REALTY DEEDS AND MORTGAGES — Echols County, Ga.

(3)

REG. U. S. PAT. OFFICE *CharmCote* County Indexes Since 1888
An Identifying Trade Mark

👉 **Locate Family Name by Front Index**

COTY FAMILY NAME INDEX No. 0
MADE BY THE COTY INDEX COMPANY, COLUMBUS, OHIO
SOLD BY CLYBURN & SONS, INC., TIFTON, GA.

GRANTORS FAMILY NAMES	GIVEN NAMES ABCDEFGHIJ	GIVEN NAMES KLMNO	GIVEN NAMES PQRSTUWXYZ	GRANTEES	DATE OF FILING				DATE OF INSTRUMENT			DATE OF RECORD			LOCATION OF PROPERTY OR OTHER DESCRIPTION	KIND OF INST.	BOOK	PAGE
					Month	Day	Year	Hr. M.	Month	Day	Year	Month	Day	Year				
Carter			Wilbur	Barbara Bailey	12	20	90	2:15 PM	6	5	90	12	20	90	16th Dist, LL 56 Tract A	q/c/d	31	90
Carter			Richard Wynne	Barbara Bailey	12	20	90	2:15 PM	6	5	90	12	20	90	16th Dist, LL 56 Tract A	q/c/d	31	91
Carter			Willie	Barbara Bailey	12	20	90	2:15 PM	6	5	90	12	20	90	16th Dist, LL 56 Tract A	q/c/d	31	92
Carter		Merwin F. (by Executrix)		Steven F. Carter	1	4	91	9:00 AM	1	2	91	1	4	91	11th Dist., LL 429, 1 1/2 A.	Execut. D/Assent	31	113
Carter		James F.		South Georgia Production Credit Association	1	8	91	9:00 AM	1	7	91	1	8	91	11th Dist, LL 300 100 A	D/S/D	31	122
Carter			Raymond & Mrs. Raymond	Slash Pine Electric Membership Corporation	2	25	91	9:00 AM	2	20	91	2	25	91	Cancellation of L/D in Book 23 Page 578	CAN.	31	225
Carter			Raymond (Mr. & Mrs.)	Slash Pine Electric Membership Corporation	2	25	91	9:00 AM	2	21	91	2	25	91	16th Dist., LL 53, 1.9 A +	W/D	31	226
Carter			Vivian Virginia et.al.	Vivian Virginia, as Trustee	4	8	91	9:00 AM	3	11	91	4	8	91	13th Dist., LL 572, 573, 574, 538, & 539, 3,309.46 A.	Corrective W/D	31	295
Carter			Russell L. Estate	Russell L. Carter Estate	4	22	91	9:00 AM	3	22	91	4	22	91	Certified Copy of Order of Discharge	Order	31	314
Carter	A. W. & Montine			First Union National Bank of Georgia	5	9	91	9:00 AM	2	4	91	5	9	91	Ferman Staten Subdivison Lots 81, 81, 82 & 83	D/S/D	31	331
Carter		Jackie Lamar		Mrs. Selma Corbett aka Mrs Henry F. Corbett Jr ESTATE by Co-Executors	5	14	91	1:30 PM	5	14	91	5	14	91	Cancellation of L/D in Book 19 Page 16	CAN.	31	343
Carter		James Calvin, II		Mrs. Selma Corbett aka Mrs Henry F. Corbett Jr. ESTATE by Co-Executors	5	14	91	1:30 PM	5	14	91	5	14	91	Cancellation of L/D in Book 19 Page 19	CAN.	31	344
Carter	Charles S. & Linda K. (a/k/a Linda Kay)			First Federal Savings and Loan Association of Valdosta	6	3	91	9:00 AM	5	30	91	6	4	91	16th Dist, LL 43 Northtown Addition Lot 3, Bl. L & Lot 1, Block N	S/D	31	362
Carter	Charles E.			Willie Martin Carter, et.al.	6	25	91	3:00 PM	5	6	91	6	25	91	16th Dist, LL 96 63.73 A	Ease.	31	393
Carter		Willie Martin & Hazel J.		Southern Home Equity Corporation	6	25	91	3:00 PM	6	20	91	6	25	91	16th Dist, LL 89 127.39042 A 16th Dist, LL 96 10 A & 1 A	S/D	32	1
Carter		Jimmy M & Biane G.		Phillip H. & Linda G. Corbett	8	5	91	9:00 AM	7	19	91	8	5	91	11th Dist., LL 301	Joint Tenancy	32	65

GRANTOR FILING DOCKET AND GENERAL INDEX TO REALTY DEEDS AND MORTGAGES — Echols County, Ga.

REG. U. S. PAT. OFFICE *Chambers* County Indexes Since 1888 An Identifying Trade Mark

👉 **Locate Family Name by Front Index**

COTT FAMILY NAME INDEX NO. 0 © 1949
MADE BY THE COTT INDEX COMPANY, COLUMBUS, OHIO
SOLD BY JIM CLYBURN, INC., TIFTON, GA.

(3)

GRANTORS FAMILY NAMES	GIVEN NAMES ABCDEFGHIJ	GIVEN NAMES JKLMNOPQ	GIVEN NAMES RSTUVWXYZ	GRANTEES	DATE OF FILING				DATE OF INSTRUMENT			DATE OF RECORD			LOCATION OF PROPERTY OR OTHER DESCRIPTION	KIND OF INST.	BOOK	PAGE
					Month	Day	Year	Hr. M.	Month	Day	Year	Month	Day	Year				
Carter		J. C.		Farmers Home Administration	8	30	91	9:00 AM				8	30	91	Crops to be grown by Coggins 7.33 A	F/S	F91-78	
Carter	Charles S. & Linda K.	(a/k/a Linda Kay)		Andy W. Ganas d/b/a Andy W. Ganas Construction Co.	9	5	91	9:45 AM	9	4	91	9	5	91	16th Dist, LL 43 Northtown Add. Lot 1, Bl. N & Lot 3, Bl. L	M/Lien	32	144
Carter	Charles S. & Linda K.	(a/k/a Linda Kay)		Andy W. Ganas d/b/a Andy W. Ganas Construction Co.	9	11	91	1:15 PM	9	11	91	9	11	91	16th Dist, LL 43 Northtown Add. Lot 1, Bl. N & Lot 3, Bl. L	M/Lien	32	162
Carter			Steven F.	Langdale, Vallotton, Chapman & Linahan	10	7	91	9:00 AM	9	3	91	10	7	91	11th Dist, LL 429 1 1/2 A	D/S/D	32	195
Carter	Homer J.			Foster D. & Betty G. Stanley	1	13	92	9:00 AM	11	14	92	1	13	92	16th Dist., LL 86, Tract A, 23.922 A.	W/D	32	353
Carter	Homer J.			Mary Helen Williams	1	13	92	9:00 AM	11	14	92	1	13	92	16th Dist., LL 86 & 99, Tract B, 10 A.	W/D	32	354
Carter	Harry Mitchell (Heir of Mitch Carter RSTATE)			Faye Carter Corbett	5	6	92	9:00 AM	4	30	92	5	6	92	16th Dist, LL 56 39.4316 A	q/c/D	33	168
Carter		Ida C. (DCSD) by Executor & Life Tenants		Faye Carter Corbett	5	6	92	9:00 AM	4	30	92	5	6	92	16th Dist, LL 56 39.4316 A	q/c/D	33	168
Carter		Wilbur (Heir of Mitch Carter ESTATE)		Faye Carter Corbett	5	6	92	9:00 AM	4	30	92	5	6	92	16th Dist, LL 56 39.4316 A	q/c/D	33	168
Carter		Willie (Heir of Mitch Carter ESTATE)		Faye Carter Corbett	5	6	92	9:00 AM	4	30	92	5	6	92	16th Dist, LL 56 39.4316 A	q/c/D	33	168
Carter		Richard Wynne (Remainderman of Ida Carter ESTATE)		Faye Carter Corbett	5	6	92	9:00 AM	4	30	92	5	6	92	16th Dist, LL 56 39.4316 A	q/c/D	33	168
Carter			Steven F.	James McMullen	6	3	92	9:00 AM	5	29	92	6	3	92	11th Dist, LL 429 1 1/2 A	W/D	33	208
Carter	Homer			Randy Carter	6	4	92	3:45 PM	11	14	91	6	4	92	16th Dist, LL 99 5.6915 A	W/D	33	212
Carter	Harry Mitchell, etal			Richard Wynne Carter	7	29	92	9:00 AM	7	23	92	7	29	92	16th Dist., LL 56	W/D	33	289
Carter			Willie,etal	Richard Wynne Carter	7	29	92	9:00 AM	7	23	92	7	29	92	16th Dist., LL 56	W/D	33	289
Carter			Wilbur,etal	Richard Wynne Carter	7	29	92	9:00 AM	7	23	92	7	29	92	16th Dist., LL 56	W/D	33	289

GRANTOR FILING DOCKET AND GENERAL INDEX TO REALTY DEEDS AND MORTGAGES — Echols County, Ga.

(3)

REG. U. S. PAT. OFFICE *Chas. McCall* County Indexes Since 1888 An Identifying Trade Mark

👉 **Locate Family Name by Front Index**

COTT FAMILY NAME INDEX NO. 0 © 1949
MADE BY THE COTT INDEX COMPANY, COLUMBUS, OHIO
SOLD BY JIM CLYBURN, INC., TIFTON, GA.

GRANTORS FAMILY NAMES	GIVEN NAMES ABCDEFGHIJ	GIVEN NAMES KLMNOP	GIVEN NAMES QRSTUVWXYZ	GRANTEES	DATE OF FILING				DATE OF INSTRUMENT			DATE OF RECORD			LOCATION OF PROPERTY OR OTHER DESCRIPTION	KIND OF INST.	BOOK	PAGE
					Month	Day	Year	Hr. M.	Month	Day	Year	Month	Day	Year				
Carter		Mamie Brown		James Edward Cantey	9	22	92	11:15 AM	9	22	92	9	22	92	Cancellation of D/S/D in Book 22 Page 543	CAN.	34	64
Carter		Mary Belle		Florence T. Staten	12	21	92	11:00 AM	12	21	92	12	21	92	16th Dist, LL 188 347.14 A	W/D	34	197
Carter		Jimmy M. & Diane G.		Liberty Savings Bank, FSB	2	5	93	12:05 PM	1	29	93	2	5	93	11th Dist, LL 301	D/S/D	34	267
Carter		Mary B.		Farmers Home Administration	2	23	93	4:30 PM	2	23	93	2	24	93	.50 A	D/S/D	35	23
Carter		Jewell R., et.al.		Wrights Chapel Methodist Church	3	1	93	10:45 AM	2	24	93	3	1	93	Boundary Line Agreement 16th Dist, LL 99 & 132 18.18 A	Agree.	35	37
Carter		Homer Jackson (DCSD) (by Executrix)		Annie Ruth Carter	3	4	93	9:00 AM	12	30	92	3	4	93	16th Dist, LL 86 & 99 TR "A" - 29.6078 A TR "B" - 56.4959 A	EXE/D	35	48
Carter		Oscar C.		Elaine C. Rife	4	21	93	9:00 AM	4	9	93	4	21	93	11th Dist, LL 301 14.693 A To release life estate	W/D	35	200
Carter		Annie Ruth		Melvin C. Carter	4	28	93	9:15 AM	3	11	93	4	28	93	16th Dist, LL 99 9.652 A	W/D	35	213
Carter		Melvin C.		Farmers & Merchants Bank	4	28	93	9:15 AM	3	11	93	4	28	93	16th Dist, LL 99 9.652 A	D/S/D	35	214
Carter		James Calvin, Jr.		James Gary & Pamela Ann Carter	5	14	93	3:45 PM	5	14	93	5	17	93	16th Dist, LL 148 40.6 A	D/Gift	35	228
Carter		Leroy Junior & Vicky Swilley		NationsBank of Georgia, N.A.	5	24	93	9:45 AM	5	10	93	5	26	93	16th Dist, LL 191 1.2455 A	D/S/D	35	241

GRANTOR FILING DOCKET AND GENERAL INDEX TO REALTY DEEDS AND MORTGAGES — Echols County, Ga.

REG. U. S. PAT. OFFICE *Corbett* County Indexes Since 1888 An Identifying Trade Mark

👉 **Locate Family Name by Front Index**

COTT FAMILY NAME INDEX NO. 9 © 1949
MADE BY THE COTT INDEX COMPANY, COLUMBUS, OHIO
SOLD BY JIM CLYBURN, INC., TIFTON, GA.

(5)

GRANTORS FAMILY NAMES	GIVEN NAMES ABCDEFGHIJ	GIVEN NAMES KLMNO	GIVEN NAMES PQRSTUVWXYZ	GRANTEES	DATE OF FILING				DATE OF INSTRUMENT			DATE OF RECORD			LOCATION OF PROPERTY OR OTHER DESCRIPTION	KIND OF INST.	BOOK	PAGE	
					Month	Day	Year	Hr.	M.	Month	Day	Year	Month	Day					Year
Corbett	Bobby			Sharon Corbett Heaney	1	12	81	8:30	AM	1	10	81	1	12	81	16th District, LL 55 1/3 undivided interest	Q/C/D	19	418
Corbett	Bobby			Tommy Corbett	1	12	81	8:30	AM	1	10	81	1	12	81	16th District, LL 55 1/3 undivided interest	Q/C/D	19	419
Corbett	Bobby			Randall Corbett	1	12	81	8:30	AM	1	10	81	1	12	81	16th District, LL 55 1/3 undivided interest	Q/C/D	19	420
Corbett		Jerry L.		Quitman Production Credit Association	1	26	81	11:00	AM	1	15	81	1	26	81	16th District, LL 132 107.7 A	D/S/D	19	442
Corbett	Austin W.			Quitman Production Credit Association	1	26	81	11:00	AM	1	15	81	1	26	81	16th District, LL 132 107.7 A	D/S/D	19	442
Corbett			Wynell K.	Quitman Production Credit Association	1	26	81	11:00	AM	1	15	81	1	26	81	16th District, LL 132 107.7 A	D/S/D	19	442
Corbett	David			Citizens & Southern National Bank	1	27	81	10:45	AM	1	22	81	1	28	81	16th District, LL 54, 85, 83, & 54 12th District, LL 83	D/S/D	19	455
Corbett			Terry	Quitman Production Credit Association	2	18	81	9:00	AM	1	28	81					F/S	F81-14	
Corbett			R. Larry	Farmers Home Administration	6	4	81	4:20	PM				6	5	81	Crops to be grown by Devane Ritter 16th Dist. LL37	F/S	F81-57	
Corbett			W. Austin & Mrs Wynell Kinsey	Carl Ivey Carter	7	2	81	2:00	PM	7	2	81	7	2	81	16th Dist, LL 132, 107.7 A	Agree.	20	40
Corbett	Austin W. and Wynell Kinsey			Rush Oil Company, Inc.	7	15	81	1:00	PM	6	17	81	7	15	81	16th Dist, LL 132, 107.7 A	O/G/M Lease	20	77
Corbett	Floyd F. & Erna H.			Quitman Production Credit Assn.	8	7	81	9:00	AM	8	4	81	8	7	81	16th Dist., LL 131, 1.011 A	D/S/D	20	116
Corbett		Mark A.		Stanley W. Corbett	12	3	81	2:10	PM	11	12	81	12	3	81	16th Dist, LL 55 1 A	W/D	20	363
Corbett		Louis E.		Quitman Production Credit Association	12	30	81	11:30	AM	12	16	81	12	30	81	Crops grown in LL 84, 85, 100 & 106	F/S	F81-106	
Corbett		Louis E.		Quitman Production Credit Association	12	30	81	11:30	AM	12	16	81	12	30	81	16th Dist, LL 84, 100 & 101 210 A	D/S/D	20	459
Corbett			R. Larry	Farmers Home Administration	2	25	82	1:30	PM				2	25	82	Crops to be grown by Devane Ritter 16th Dist, LL 37 23 A	F/S	F82-15	

GRANTOR FILING DOCKET AND GENERAL INDEX TO REALTY DEEDS AND MORTGAGES — Echols County, Ga.

(5)

REG. U. S. PAT. OFFICE *Chas. McCall* County Indexes Since 1888 An Identifying Trade Mark

👉 **Locate Family Name by Front Index**

GOTT FAMILY NAME INDEX NO. 6 © 1949
MADE BY THE GOTT INDEX COMPANY, COLUMBUS, OHIO
SOLD BY JIM CLEVELAND, INC., TIFTON, GA.

GRANTORS FAMILY NAMES	GIVEN NAMES ABCDEFGHIJ	GIVEN NAMES JKLMNOPQ	GIVEN NAMES RSTUVWXYZ	GRANTEES	DATE OF FILING				DATE OF INSTRUMENT			DATE OF RECORD			LOCATION OF PROPERTY OR OTHER DESCRIPTION	KIND OF INST.	BOOK	PAGE
					Month	Day	Year	Hr. M.	Month	Day	Year	Month	Day	Year				
Corbett	Arnold M.			Angus J. & Louise C. Corbett	3	4	82	9:30 AM	6	13	79	3	4	82	16th Dist, LL 148 3.05 A Land transferred from Lowndes to Echols	W/D Survivor.	20	587
Corbett	Bryant W.			Bobby Corbett	5	24	82	2:30 PM	5	21	82	5	24	82	16th Dist, LL 55	Corr. W/D	20	671
Corbett	Bobby			Sharon Corbett Heany	5	24	82	2:30 PM	5	21	82	5	24	82	16th Dist, LL 55 1/3 undivided interest	Corr. Q/C/D	20	672
Corbett	Bobby			Tommy Corbett	5	24	82	2:30 PM	5	21	82	5	24	82	16th Dist, LL 55 1/3 undivided interest	Corr. Q/C/D	20	673
Corbett	Bobby			Randall Corbett	5	24	82	2:30 PM	5	21	82	5	24	82	16th Dist, LL 55 1/3 undivided interest	Corr. Q/C/D	20	674
Corbett	Emmie Crews, et.al.			Huey P. Corbett	6	8	82	8:30 AM	11	14	77	6	8	82	16th Dist, LL 148 29 A Land transferred from Lowndes to Echols	Q/C/D	20	688
Corbett		Ira Leonard, et.al.		Huey P. Corbett	6	8	82	8:30 AM	11	14	77	6	8	82	16th Dist, LL 148 29 A Land transferred from Lowndes to Echols	Q/C/D	20	688
Corbett	Howard Y., et.al.			Huey P. Corbett	6	8	82	8:30 AM	11	14	77	6	8	82	16th Dist, LL 148 29 A Land transferred from Lowndes to Echols	Q/C/D	20	688
Corbett		Marvin, et.al.		Huey P. Corbett	6	8	82	8:30 AM	11	14	77	6	8	82	16th Dist, LL 148 29 A Land transferred from Lowndes to Echols	Q/C/D	20	688
Corbett	Arnold M., et.al.			Huey P. Corbett	6	8	82	8:30 AM	11	14	77	6	8	82	16th Dist, LL 148 29 A Land transferred from Lowndes to Echols	Q/C/D	20	688
Corbett	Emmie Crews, et.al.			Ira Leonard Corbett	10	14	82	9:00 AM	11	14	77	10	14	82	16th Dist, LL 148 29 A Land transferred from Lowndes to Echols	Q/C/D	21	166
Corbett	Huey P., et.al.			Ira Leonard Corbett	10	14	82	9:00 AM	11	14	77	10	14	82	16th Dist, LL 148 29 A Land transferred from Lowndes to Echols	Q/C/D	21	166
Corbett	Howard Y., et.al.			Ira Leonard Corbett	10	14	82	9:00 AM	11	14	77	10	14	82	16th Dist, LL 148 29 A Land transferred from Lowndes to Echols	Q/C/D	21	166
Corbett	Arnold M., et.al.			Ira Leonard Corbett	10	14	82	9:00 AM	11	14	77	10	14	82	16th Dist, LL 148 29 A Land transferred from Lowndes to Echols	Q/C/D	21	166
Corbett		Marvin, et.al.		Ira Leonard Corbett	10	14	82	9:00 AM	11	14	77	10	14	82	16th Dist, LL 148 29 A Land transferred from Lowndes to Echols	Q/C/D	21	166
Corbett	David			Federal Land Bank of Columbia	1	21	83	4:00 PM	1	10	83	1	24	83	16th Dist, LL 54 3 A	D/S/D	21	336

GRANTOR FILING DOCKET AND GENERAL INDEX TO REALTY DEEDS AND MORTGAGES — Echols County, Ga.

REG. U. S. PAT. OFFICE *Chambers* County Indexes Since 1888 An Identifying Trade Mark

 **Locate Family Name by Front Index**

COTT FAMILY NAME INDEX NO. 0 © 1949
MADE BY THE COTT INDEX COMPANY, COLUMBUS, OHIO
SOLD BY JIM CLYBURN, INC., TIFTON, GA.

(5)

GRANTORS FAMILY NAMES	GIVEN NAMES ABCDEFGHIJ	GIVEN NAMES KLMNO	GIVEN NAMES PQRSTUVWXYZ	GRANTEES	DATE OF FILING				DATE OF INSTRUMENT			DATE OF RECORD			LOCATION OF PROPERTY OR OTHER DESCRIPTION	KIND OF INST.	BOOK	PAGE
					Month	Day	Year	Hr. M.	Month	Day	Year	Month	Day	Year				
Corbett			R. Larry	Farmers Home Administration	2	2	83	2:45 PM				2	2	83	Crops to be grown by E.Devane Ritter 16th Dist, LL 37 225 A	F/S	F83-11	
Corbett			Robert	Farmers Home Administration	2	2	83	2:45 PM				2	2	83	Crops to be grown by E.Devane Ritter 16th Dist. 50 A	F/S	F83-11	
Corbett	Austin W. & Wynell Kinsey			Larry Alton & Jerry Leslie Corbett	2	11	83	8:45 AM			81	2	11	83	16th Dist, LL 132	W/D Gift	21	361
Corbett	Angus J. & Louise C.			George T. Sandlin, Jr.	3	3	83	9:00 AM	2	28	83	3	3	83	16th Dist, LL 148 1 A	W/D	21	380
Corbett	David			Georgia Power Company	9	14	83	9:00 AM	6	14	82	9	14	83	Easement	Ease.	21	685
Corbett			R. Larry	Farmers Home Administration	1	10	84	2:45 PM				1	11	84	Crops to be grown by E. Devane Ritter 16th Dist, LL 37 225 A	F/S	F84-1	
Corbett			Robert	Farmers Home Administration	1	10	84	2:45 PM				1	11	84	Crops to be grown by E. Devane Ritter 16th Dist, LL 11 50 A	F/S	F84-1	
Corbett	David, et.al.			Farmers Home Administration	1	27	84	2:30 PM				1	27	84	Crops to be grown by Randy Hiers, SR.	F/S	F84-7	
Corbett		Jerry L., et.al.		Quitman Production Credit Association	2	2	84	9:00 AM	1	17	84	2	2	84	16th Dist, LL 132 107.7 A	D/S/D	22	164
Corbett	Austin W. & Wynell K., et.al.			Quitman Production Credit Association	2	2	84	9:00 AM	1	17	84	2	2	84	16th Dist, LL 132 107.7 A	D/S/D	22	164
Corbett	Alton, et.al.			Quitman Production Credit Association	2	2	84	9:00 AM	1	17	84	2	2	84	16th Dist, LL 132 107.7 A	D/S/D	22	164
Corbett			Ruby M. et.al.	Norman P. Swain & J. L. Raybon c/b/p Farmers Warehouse	2	8	84	9:00 AM				2	8	84	Crops 15th Dist, LL 55 75 A	F/S	F84-12	
Corbett			Vonish L. et.al.	Norman P. Swain & J. L. Raybon c/b/p Farmers Warehouse	2	8	84	9:00 AM				2	8	84	Crops 16th Dist, LL 55 75 A	F/S	F84-12	
Corbett	David			Farmers Home Administration	2	13	84	11:30 PM				2	13	84	11th Dist, LL 486 65 A Crops to be grown by Randy Hiers, Sr.	F/S	F84-14	
Corbett		James W.		Louis E. Corbett	3	19	84	11:30 AM	3	16	84	3	19	84	16th Dist, LL 100 "Polecat Place"	W/D	22	226
Corbett			R. Larry	Farmers Home Administration	4	17	84	11:45 AM				4	17	84	Crops to be grown by E. Devane Ritter 16th Dist, LL 37 22.5 A	F/S	F84-26	

GRANTOR FILING DOCKET AND GENERAL INDEX TO REALTY DEEDS AND MORTGAGES — Echols County, Ga.

(5)

REG. U. S. PAT. OFFICE *Chas. McCall* County Indexes Since 1888 An Identifying Trade Mark

👉 **Locate Family Name by Front Index**

COTT FAMILY NAME INDEX NO. 8 © 1949
MADE BY THE COTT INDEX COMPANY, COLUMBUS, OHIO
SOLD BY JIM CLYBURN, INC., TIFTON, GA.

GRANTORS FAMILY NAMES	GIVEN NAMES ABCDEFGHIJ	GIVEN NAMES JKLMNO	GIVEN NAMES PQRSTUVWXYZ	GRANTEES	DATE OF FILING				DATE OF INSTRUMENT			DATE OF RECORD			LOCATION OF PROPERTY OR OTHER DESCRIPTION	KIND OF INST.	BOOK	PAGE
					Month	Day	Year	Hr. M.	Month	Day	Year	Month	Day	Year				
Corbett				Robert	4	17	84	11:45 AM				4	17	84	Crops to be grown by E. Devane Ritter 16th Dist, LL 11 50 A (Lowndes)	F/S	F84	26
Corbett	Floyd F. & Erna H.			Quitman Production Credit Association	5	29	84	9:00 AM	5	9	84	5	29	84	Crops 16th Dist, LL 131 25 A	F/S	F84	35
Corbett				Phillip H. & Linda G.	6	4	84	9:30 AM	5	15	84	6	4	84	1 A	W/D	22	383
Corbett		John Louis		First Federal Savings and Loan Association of Valdosta	7	12	84	1:00 PM	7	10	84	7	12	84	16th Dist, LL 37 8.49 A	D/S/D	22	429
Corbett			Stanley W.	Quitman Production Credit Association	9	17	84	9:00 AM	8	6	84	9	17	84	16th Dist, LL 85 85 A	D/S/D	22	577
Corbett		John Louis		First Federal Savings and Loan Association of Valdosta	10	30	84	9:00 AM	10	26	84	10	30	84	Supplement to D/S/D in Book 22 Page 429	Supp. S/D	22	612
Corbett		John Louis		First Federal Savings and Loan Association of Valdosta	11	20	84	9:00 AM	11	16	84	11	20	84	Supplement to D/S/D in Book 22 Page 429	Supp/ S/D	22	622
Corbett		Jerry Lamar		Citizens & Southern Natl. Bank	12	20	84	9:00 AM	12	19	84	12	20	84	16th Dist, LL 56 1 1/2 A	D/S/D	22	678
Corbett		Louis		Sardis Baptist Church (Lands of)	1	18	85	9:00 AM	1	16	85	1	18	85	16th Dist, LL 38 2.49 A (Church) 4.06 A (Cemetery)	AFFID.	23	5
Corbett	David, et/al.			Farmers Home Administration	1	31	85	9:15 AM				1	31	85	16th Dist, LL 88 120 A Crops to be grown by Randy H. Hiers, Sr.	F/S	F85	6
Corbett		Louise C.		Jerry Corbett	2	8	85	9:00 AM	2	6	85	2	8	85	16th Dist, LL 148	Q/C/D	23	27
Corbett	E. L. (Mrs.)			First State Bank & Trust Company	3	7	85	9:15 AM	3	4	85	3	7	85	Refers to L/D in Bk. 15 Pg. 680 To pay Intangible Tax due.	AFFID.	23	50
Corbett	(formerly known as Lois C. Miller)	Lois C.		First State Bank & Trust Co.	3	12	85	10:15 AM	2	27	85	3	12	85	16th Dist, LL 56 1 A	L/D	23	64
Corbett	Bobby W. & Pauline P.			Tommy E. & Sharon K. Corbett	3	19	85	10:15 AM	3	15	85	3	19	85	16th Dist, LL 56 0.135 A	W/D	23	74
Corbett	Bryant W.			Tommy Corbett	3	25	85	11:00 AM	12	30	80	3	25	85	16th Dist, LL 55 0.356 A	W/D	23	77
Corbett	E. L. (Mrs.)			First State Bank & Trust Company	6	24	85	9:00 AM	6	13	85	6	25	85	16th Dist, LL 55 40 A	L/D	23	217

GRANTOR FILING DOCKET AND GENERAL INDEX TO REALTY DEEDS AND MORTGAGES — Echols County, Ga.

REG. U. S. PAT. OFFICE *Corbett's* County Indexes Since 1888 An Identifying Trade Mark

 Locate Family Name by Front Index

COTT FAMILY NAME INDEX No. 0
MADE BY THE COTT INDEX COMPANY, COLUMBUS, OHIO
SOLD BY CLYBURN & SONS, INC., TIFTON, GA.

(5)

GRANTORS FAMILY NAMES	GIVEN NAMES ABCDEFGHIJ	GIVEN NAMES KLMNO	GIVEN NAMES PQRSTUVWXYZ	GRANTEES	DATE OF FILING				DATE OF INSTRUMENT			DATE OF RECORD			LOCATION OF PROPERTY OR OTHER DESCRIPTION	KIND OF INST.	BOOK	PAGE	
					Month	Day	Year	Hr. M.	Month	Day	Year	Month	Day	Year					
Corbett			John Louis	John Louis & Rebecca C. Corbett	9	16	85	9:00 AM	9	13	85	9	17	85	16th Dist, LL 37 Survivorship Deed	8.49 A	W/D	23	370
Corbett			John Louis & Rebecca C.	Valdosta Onized Credit Union	9	16	85	9:00 AM	9	13	85	9	17	85	16th Dist, LL 37	8.49 A	S/D	23	371
Corbett			John Louis & Rebecca C.	Valdosta Onized Credit Union	Re-filed 9	19	85	9:00 AM	9	13	85	Re-recorded 9	19	85	16th Dist, LL 37	8.49 A	S/D	23	376
Corbett	Bessie W.			Huey P. Corbett (Lands of)	9	24	85	9:00 AM	9	20	85	9	24	85	16th Dist, LL 148	29 A	AFFID.	23	392
Corbett	Huey P.			Landmark Financial Services of Georgia, Inc.	9	24	85	9:00 AM	9	16	85	9	24	85	16th Dist, LL 148	29 A	D/S/D	23	395
Corbett			Mark Anthony & Brenda Lynn Pipkins	Valdosta Onized Credit Union	11	12	85	9:00 AM	10	31	85	11	12	85	16th Dist, LL 147	3.6 A	L/D	23	515
Corbett	David			Farmers Home Administration	2	21	86	1:45 PM				2	24	86	Crops to be grown by Randy Hiers, Sr 16th Dist, LL 88	120 A	F/S Amend.	F86-9	
Corbett			Pauline Carter	R. Larry Corbett	3	10	86	3:00 PM	3	10	86	3	11	86	11th Dist, LL 300	2.11 A	W/D	24	122
Corbett			Pauline Carter	R. Larry Corbett, et.al.	3	10	86	3:00 PM	3	10	86	3	11	86	11th Dist, LL 299 & 300	75 A	W/D	24	123
Corbett			Pauline Carter	R. Larry Corbett, et.al.	3	10	86	3:00 PM	12	27	85	3	11	86	16th Dist, LL 10 16th D., LL 11	122 1/2 A - Echols 30 A - Lowndes Co.	W/D	24	124
Corbett			Robert	Farmers Home Administration	3	18	86	8:30 AM				3	31	86	Crops to be grown by Devane Ritter 16th Dist, LL 11 (Lowndes)		F/S	F86-19	
Corbett			Randall, Sr. et.al.	Randall Corbett, Sr., et.al.	6	17	86	4:20 PM	6	9	86	6	18	86	16th Dist, LL 55 & 56	10.13 A	W/D	24	265
Corbett			Tommy, et.al.	Randall Corbett, Sr., et.al.	6	17	86	4:20 PM	6	9	86	6	18	86	16th Dist, LL 55 & 56	10.13 A	W/D	24	265
Corbett			Randall, Sr. et.al.	Tommy Corbett	6	18	86	10:00 AM	6	9	86	6	18	86	16th Dist, LL 55 & 56	10.13 A	W/D	24	268
Corbett			Tommy, et.al.	Tommy Corbett	6	18	86	10:00 AM	6	9	86	6	18	86	16th Dist, LL 55 & 56	10.13 A	W/D	24	268
Corbett			Jimmy & Karen	Jim Walter Homes, Inc.	7	16	86	9:00 AM	6	15	86	7	16	86	16th Dist, LL 49 Steen Subdivision Lot 49		D/S/D	24	324

GRANTOR FILING DOCKET AND GENERAL INDEX TO REALTY DEEDS AND MORTGAGES — Echols County, Ga.

(5)

REG. U. S. PAT. OFFICE *Chambers* County Indexes Since 1888 An Identifying Trade Mark

Locate Family Name by Front Index

COTT FAMILY NAME INDEX No. 0
MADE BY THE COTT INDEX COMPANY, COLUMBUS, OHIO
SOLD BY CLYBURN & SONS, INC., TIFTON, GA.

GRANTORS FAMILY NAMES	GIVEN NAMES ABCDEFGHIJ	GIVEN NAMES KLMNO	GIVEN NAMES PQRSTUWXYZ	GRANTEES	DATE OF FILING				DATE OF INSTRUMENT			DATE OF RECORD			LOCATION OF PROPERTY OR OTHER DESCRIPTION	KIND OF DEED	BOOK	PAGE
					Month	Day	Year	Hr. M.	Month	Day	Year	Month	Day	Year				
Corbett		Jesse, Jr. & Joan D.		Charles E. Carter	9	16	86	3:15 PM	9	12	86	9	16	86	16th Dist, LL 38 1 A	W/D	24	439
Corbett	Harry B., et.al.			Michael Ronnie Corbett	10	8	86	9:00 AM	10	5	86	10	8	86	16th Dist, LL 56 1 A	Q/C/D	25	277
Corbett	Ellis T., et.al.			Michael Ronnie Corbett	10	8	86	9:00 AM	10	5	86	10	8	86	16th Dist, LL 56 1 A	Q/C/D	25	277
Corbett			Roger, et.al.	Michael Ronnie Corbett	10	8	86	9:00 AM	10	5	86	10	8	86	16th Dist, LL 56 1 A	Q/C/D	25	277
Corbett,	Billy A., et.al.			Michael Ronnie Corbett	10	8	86	9:00 AM	10	5	86	10	8	86	16th Dist, LL 56 1 A	Q/C/D	25	277
Corbett	David			The Citizens and Southern National Bank	10	31	86	9:00 AM				10	31	86	Crops 345 A 12thDist, LL 83 16th Dist, LL 54, 85 & 83	F/S	F86-77	
Corbett	David			Violet B. Corbett	12	1	86	3:00 PM	12	1	86	12	1	86	16th Dist, LL 54 3 A	W/D	25	467
Corbett		Lamar		Brandi Danielle Corbett	12	1	86	3:00 PM	10	30	86	12	1	86	16th Dist, LL 55, 56 & 84 120 A 15/100 undivided interest	W/D	25	468
Corbett		Lamar		Karen Suzane Corbett	12	1	86	3:00 PM	10	30	86	12	1	86	16th Dist, LL 55, 56, & 84 120 A 15/100 undivided interest	W/D	25	469
Corbett		Lamar		David Brian Corbett	12	1	86	3:00 PM	10	30	86	12	1	86	16th Dist, LL 55, 56 & 84 120 A 15/100 undivided interest	W/D	25	470
Corbett		Lamar		A. David Corbett	12	1	86	3:00 PM	10	30	86	12	1	86	16th Dist, LL 55, 56 & 84 120 A 55/100 undivided interest	W/D	25	471
Corbett		John Louis & Rebecca C.		First State Bank & Trust Co.	1	8	87	9:00 AM	12	24	86	1	8	87	16th Dist, LL 37 8.49 A SpecialLine S/D	S/L S/D	25	551
Corbett		Louis E.		Louis T. Raulerson	1	13	87	2:30 PM	1	13	87	1	14	87	16th Dist, LL 84	L/D	25	563
Corbett			Randall, Sr. et. al.	Donald Marcus Zipperer & Sharon Corbett Zipperer	2	2	87	9:00 AM	6	9	86	2	2	87	16th Dist, LL 55 & 56 10.13 A	W/D	25	615
Corbett			Tommy et. al.	Donald Marcus Zipperer & Sharon Corbett Zipperer	2	2	87	9:00 AM	6	9	86	2	2	87	16th Dist, LL 55 & 56 10.13 A	W/D	25	615
Corbett	Floyd F. & Erna H.			South Atlantic Production Credit Association	2	10	87	9:00 AM				2	10	87	16th Dist, LL 131 25 A Crops	F/S	F87-9	

GRANTOR FILING DOCKET AND GENERAL INDEX TO REALTY DEEDS AND MORTGAGES — Echols County, Ga.

REG. U. S. PAT. OFFICE *Chem-Cote* County Indexes Since 1888 An Identifying Trade Mark

Locate Family Name by Front Index

COTT FAMILY NAME INDEX No. 0
MADE BY THE COTT INDEX COMPANY, COLUMBUS, OHIO
SOLD BY CLYBURN & SONS, INC., TIFTON, GA.

(5)

GRANTORS FAMILY NAMES	GIVEN NAMES ABCDEFGHIJ	GIVEN NAMES KLMNO	GIVEN NAMES PQRSTUWXYZ	GRANTEES	DATE OF FILING				DATE OF INSTRUMENT			DATE OF RECORD			LOCATION OF PROPERTY OR OTHER DESCRIPTION	KIND OF INST.	BOOK	PAGE
					Month	Day	Year	Hr. M.	Month	Day	Year	Month	Day	Year				
Corbett			Robert	Farmers Home Administration	4	9	87	8:30 AM				4	9	87	Amendment of F/S F81-57	F/S	F87-32	
Corbett		Michael R.		Randall A. & Pamela L. Lane	4	15	87	9:00 AM	4	14	87	4	15	87	16th Dist, LL 53 3 A Lots 2, '8 & 9	W/D	26 89	
Corbett		Jerry L.		Pamela Dorris	7	14	87	9:00 AM	6	19	87	7	14	87	LL 56 1 1/2 A Exclusive Option To Purchase R/Est.	Option/ Purchase	26 332	
Corbett		Nancy K.		Harry Bennett & Janice Faye Kinsey Bennett	8	4	87	3:15 PM	8	4	87	8	4	87	16th Dist, LL 102 0.51 A	W/D	26 349	
Corbett			Tommy E. & Sharon K.	The Citizens and Southern National Bank	9	4	87	9:00 AM	8	27	87	9	4	87	16th Dist, LL 56 1.1 A	D/S/D	26 391	
Corbett			Tommy E. & Sharon K.	The Citizens and Southern National Bank	10	9	87	9:00 AM	10	2	87	10	9	87	Refers to S/D in Bk 26 Pg 391 (Recording Intangible Tax)	Affid.	26 441	
Corbett	Emmie Crews, et.al.			Inez Corbett Neighbors	10	13	87	10:30 AM	11	14	77	10	13	87	16th Dist, LL 148 29 A Land transferred from Lowndes to Echols	Q/C/D	26 451	
Corbett	Huey P., et.al.			Inez Corbett Neighbors	10	13	87	10:30 AM	11	14	77	10	13	87	16th Dist, LL 148 29 A Land transferred from Lowndes to Echols	Q/C/D	26 451	
Corbett	Howard Y., et.al.			Inez Corbett Neighbors	10	13	87	10:30 AM	11	14	77	10	13	87	16th Dist, LL 148 29 A Land transferred from Lowndes to Echols	Q/C/D	26 451	
Corbett	Arnold M., et.al.			Inez Corbett Neighbors	10	13	87	10:30 AM	11	14	77	10	13	87	16th Dist, LL 148 29 A Land transferred from Lowndes to Echols	Q/C/D	26 451	
Corbett		Marvin, et.al.		Inez Corbett Neighbors	10	13	87	10:30 AM	11	14	77	10	13	87	16th Dist, LL 148 29 A Land transferred from Lowndes to Echols	Q/C/D	26 451	
Corbett		Ira Leonard, et.al.		Inez Corbett Neighbors	10	13	87	10:30 AM	11	14	77	10	13	87	16th Dist, LL 148 29 A Land transferred from Lowndes to Echols	Q/C/D	26 451	
Corbett	David			The Citizens and Southern National Bank	10	19	87	9:00 AM				10	19	87	Crops 16th Dist, LL 54, 85 & 83 345 A	F/S	F87-89	
Corbett	David			The Johnston Company, Inc.	11	9	87	9:00 AM	11	2	87	11	9	87	16th Dist, LL 54 Lot 1 Bl A; Lots & 8 Bl B of The Johnston Co. Sub.	L/D	26 516	
Corbett	A. David			Thomas Gerald Coggins, et.al.	1	18	88	9:00 AM	12	31	87	1	18	88	16th Dist, LL 55 74.9675 A	D/S/D	26 638	
Corbett	Floyd F. & Erna H.			South Atlantic Production Credit Association	2	29	88	9:00 AM				2	29	88	Crops to be Grown 16th Dist, LL 131 25 A	F/S	F88-18	

GRANTOR FILING DOCKET AND GENERAL INDEX TO REALTY DEEDS AND MORTGAGES — Echols County, Ga.

(5)

REG. U. S. PAT. OFFICE *CharmCote* County indexes Since 1886 An Identifying Trade Mark

Locate Family Name by Front Index

COTT FAMILY NAME INDEX No. 0
MADE BY THE COTT INDEX COMPANY, COLUMBUS, OHIO
SOLD BY CLYBURN & SONS, INC., TIFTON, GA.

GRANTORS FAMILY NAMES	GIVEN NAMES ABCDEFGHIJ	GIVEN NAMES KLMNO	GIVEN NAMES PQRSTVWXYZ	GRANTEES	DATE OF FILING				DATE OF INSTRUMENT			DATE OF RECORD			LOCATION OF PROPERTY OR OTHER DESCRIPTION	KIND OF INST.	BOOK	PAGE
					Month	Day	Year	Hr. M.	Month	Day	Year	Month	Day	Year				
Corbett			Terry Steven	First Union National Bk of GA.	3	14	88	9:00 AM	3	7	88	3	14	88	11th Dist, LL 436 1 A	D/S/D	27	124
Corbett			Robert	Farmers Home Administration	4	8	88	9:00 AM				4	8	88	16th Dist, LL 11 48 A Crops to grown by E., Devane Ritter	F/S	F88-30	
Corbett	Emmie Crews			Marvin & Mary T. Corbett	4	12	88	2:30 PM	3	28	88	4	12	88	16th Dist, LL 148	W/D	27	203
Corbett			Terry Austin & Dorothy Joe	Citizens & Southern National Bk	5	30	88	9:00 AM	5	20	88	5	30	88	11th Dist, LL 436 1 A	D/S/D	27	316
Corbett	A. David			Citizens & Southern National Bk	7	27	88	9:00 AM	7	26	88	7	28	88	16th Dist, LL 55 74,9675 A 16th Dist, LL 55 47,3186 A	D/S/D	27	436
Corbett	David			The Citizens and Southern National Bank	10	21	88	9:00 AM				10	21	88	16th Dist, LL 54, 85 & 83 12th Dist, LL 83 345 A Crops	F/S	F88-87	
Corbett		Louis E., a/k/a Lewis E.		First State Bank and Trust Co. of Valdosta	1	17	89	3:45 PM	1	17	89	1	17	89	16th Dist, LL 84, 100 & 101 210 A	L/D	28	169
Corbett	Flora C., et.al.			Frank P. & Willa D. O'Brien	3	21	89	9:00 AM	3	20	89	3	21	89	16th Dist, LL 85 1/2 A	Q/C/D	28	237
Corbett		Louis E., et.al.		Frank P. & Willa D. O'Brien	3	21	89	9:00 AM	3	20	89	3	21	89	16th Dist, LL 85 1/2 A	Q/C/D	28	237
Corbett		James W., et.al.		Frank P. & Willa D. O'Brien	3	21	89	9:00 AM	3	20	89	3	21	89	16th Dist, LL 85 1/2 A	Q/C/D	28	237
Corbett	Chester, et.al.			Frank P. & Willa D. O'Brien	3	21	89	9:00 AM	3	20	89	3	21	89	16th Dist, LL 85 1/2 A	Q/C/D	28	237
Corbett	Charles W., et.al.			Frank P. & Willa D. O'Brien	3	21	89	9:00 AM	3	20	89	3	21	89	16th Dist, LL 85 1/2 A	Q/C/D	28	237
Corbett			R. E.	South Atlantic Production Credit Association	4	19	89	9:00 AM	4	18	89	4	19	89	Crops to be grown by Eugene Devane Ritter - 16th Dist, LL 11 50 A	F/S	F89-35	
Corbett	Emmie Crews, et.al.			Howard Y. Corbett	5	22	89	10:00 AM	11	14	77	5	22	89	16th Dist, LL 148 29 A Land transferred from Lowndes to Echols	Q/C/D	28	382
Corbett	Huey P., et.al.			Howard Y. Corbett	5	22	89	10:00 AM	11	14	77	5	22	89	16th Dist, LL 148 29 A Land transferred from Lowndes to Echols	Q/C/D	28	382
Corbett	Arnold M., et.al.			Howard Y. Corbett	5	22	89	10:00 AM	11	14	77	5	22	89	16th Dist, LL 148 29 A Land transferred from Lowndes to Echols	Q/C/D	28	382

GRANTOR FILING DOCKET AND GENERAL INDEX TO REALTY DEEDS AND MORTGAGES — Echols County, Ga.

RES. U. S. PAT. OFFICE *Chas. McCall* County Indexes Since 1888 An Identifying Trade Mark

Locate Family Name by Front Index

COTT FAMILY NAME INDEX No. 0
MADE BY THE COTT INDEX COMPANY, COLUMBUS, OHIO
SOLD BY CLYBURN & SONS, INC., TIFTON, GA.

(5)

GRANTORS FAMILY NAMES	GIVEN NAMES ABCDEFGHIJ	GIVEN NAMES KLMNO	GIVEN NAMES PQRSTUWXYZ	GRANTEES	DATE OF FILING				DATE OF INSTRUMENT			DATE OF RECORD			LOCATION OF PROPERTY OR OTHER DESCRIPTION	KIND OF INST.	BOOK	PAGE
					Month	Day	Year	Hr. M.	Month	Day	Year	Month	Day	Year				
Corbett				Howard Y. Corbett	5	22	89	10:00 AM	11	14	77	5	22	89	16th Dist, LL 148 29 A Land transferred from Lowmde to Echols	Q/C/D	28	382
Corbett				Howard Y. Corbett	5	22	89	10:00 AM	11	14	77	5	22	89	16th Dist, LL 148 29 A Land transferred from Lowmde to Echols	Q/C/D	28	382
Corbett		Howard Y. & Helen Fernandes		Ronnie Corbett	5	26	89	1:00 PM	5	16	89	5	26	89	16th Dist, LL 148 29 A	M/D	28	403
Corbett		Lamar		Sara Corbett Coggins	7	12	89	9:00 AM	6	30	89	7	13	89	16th Dist, LL 54 44.58 A	W/D Gift	28	449
Corbett		E. L. (Mrs.)		First State Bank & Trust Company of Valdosta	8	8	89	10:30 AM	6	2	89	8	8	89	Cancellation of L/D in Bk 23 Pg 217	CAN.	28	520
Corbett		E. L. (Mrs.)		First State Bank & Trust Company of Valdosta	8	8	89	10:30 AM	6	2	89	8	8	89	Cancellation of L/D in Bk 15 Pg 680	CAN.	28	521
Corbett		Lamar		Sara Corbett Coggins	8	22	89	9:00 AM	7	31	89	8	22	89	16th Dist, LL 54 44.58 A	W/D-Gift Corr.	28	551
Corbett		Mark Anthony & Brenda Lynn Pipkins		Southern Pine Credit Union	9	8	89	9:00 AM	9	6	89	9	8	89	16th Dist, LL147, 3.6 A	S/D	28	570
Corbett		Mark Anthony & Brenda Lynn Pipkins		Valdosta Onized Credit Union	9	8	89	9:00 AM	11	3	88	9	8	89	Cancellation of LD in Bk 23 Pg 515	CAN	28	574
Corbett		Jesse, Jr. (ESTATE) by Executrix		Joan D. Corbett	10	6	89	9:00 AM	9	28	89	10	6	89	16th Dist., LL 85 Tracts A,B, & C 180A	Deed/ Assent	28	608
Corbett		Jesse, Jr. (ESTATE) by Executrix		Joan D. Corbett	10	6	89	9:00 AM	9	28	89	10	6	89	16th Dist., LL 85 100A	Deed/ Assent	28	610
Corbett		Mark Anthony & Brenda Lynn Pipkins		Southern Pine Credit Union	10	11	89	9:00 AM	9	6	89	10	11	89	16th Dist, LL 147 3.6 A	S/D	28	615
Corbett		David		The Johnston Company, Inc.	11	2	89	1:45 PM	10	7	89	11	2	89	Cancellation of L/D in Book 26 Page 516	CAN.	28	678
Corbett			R. E.	South Atlantic Production Credit Association	2	14	90	9:00 AM	2	12	90	2	14	90	Crops grown by Eugene Devane Ritter 16 D, LL 11 , 50 A.	F/S	F90-5	
Corbett		A. David		Citizens and Southern National Bank, The	3	23	90	9:00 AM	3	22	90	3	23	90	Can. of D/S/D in Bk. 27 Pg. 436	CAN	29	431
Corbett		Louis E.		Jeffrey L. Corbett, et.al.	4	17	90	9:15 AM	4	3	90	4	17	90	16th Dist, LL 85 Tracts 1 to 12	Q/C/D	29	469

GRANTOR FILING DOCKET AND GENERAL INDEX TO REALTY DEEDS AND MORTGAGES — Echols County, Ga.

(5)

REG. U. S. PAT. OFFICE *Chas. McCall* County Indexes Since 1888 An Identifying Trade Mark

👉 **Locate Family Name by Front Index**

SCOTT FAMILY NAME INDEX No. 0
MADE BY THE SCOTT INDEX COMPANY, COLUMBUS, OHIO
SOLD BY CLEVELAND & SONS, INC., TIFTON, GA.

GRANTORS FAMILY NAMES	GIVEN NAMES ABCDEFGHIJ	GIVEN NAMES KLMNO	GIVEN NAMES PQRSTUWXYZ	GRANTEES	DATE OF FILING				DATE OF INSTRUMENT			DATE OF RECORD			LOCATION OF PROPERTY OR OTHER DESCRIPTION	KIND OF INST.	BOOK	PAGE
					Month	Day	Year	Hr. M.	Month	Day	Year	Month	Day	Year				
Corbett		Joan D., et.al.		Jeffrey L. Corbett, et.al.	4	17	90	9:15 AM	4	3	90	4	17	90	16th Dist, LL 85 Tracts 1 to 12	q/c/d	29	471
Corbett			Steven A., et.al.	Jeffrey L. Corbett, et.al.	4	17	90	9:15 AM	4	3	90	4	17	90	16th Dist, LL 85 Tracts 1 to 12	q/c/d	29	471
Corbett			Richard W., et.al.	Jeffrey L. Corbett, et.al.	4	17	90	9:15 AM	4	3	90	4	17	90	16th Dist, LL 85 Tracts 1 to 12	q/c/d	29	471
Corbett			Ronald S., et.al.	Jeffrey L. Corbett, et.al.	4	17	90	9:15 AM	4	3	90	4	17	90	16th Dist, LL 85 Tracts 1 to 12	q/c/d	29	471
Corbett	Billy A.			Jeffrey L. Corbett, et.al.	4	17	90	9:15 AM	4	3	90	4	17	90	16th Dist, LL 85 Tracts 1 to 12 except Tract 7	q/c/d	29	473
Corbett		James W.		Jeffrey L. Corbett, et.al.	4	17	90	9:15 AM	4	3	90	4	17	90	16th Dist, LL 85 Tracts 1 to 12	q/c/d	29	477
Corbett	Chester L.			Jeffrey L. Corbett, et.al.	4	17	90	9:15 AM	4	2	90	4	17	90	16th Dist, LL 85 Tracts 1 to 12	q/c/d	29	479
Corbett		Jeffrey L., et.al.		Charles W. Corbett	4	17	90	9:15 AM	4	3	90	4	17	90	16th Dist, LL 85 Tract 1	q/c/d	29	481
Corbett		Jeffrey L., et.al.		Gayle C. Adams	4	17	90	9:15 AM	4	3	90	4	17	90	16th Dist, LL 85 Tracts 2 & 12	q/c/d	29	483
Corbett	Charles W., et.al.			Gayle C. Adams	4	17	90	9:15 AM	4	3	90	4	17	90	16th Dist, LL 85 Tracts 2 & 12	q/c/d	29	483
Corbett		Jeffrey L., et.al.		Lawanna C. Futch	4	17	90	9:15 AM	4	3	90	4	17	90	16th Dist, LL 85 Tracts 3, 5, 8, 9 & 10	q/c/d	29	485
Corbett	Charles W., et.al.			Lawanna C. Futch	4	17	90	9:15 AM	4	3	90	4	17	90	16th Dist, LL 85 Tracts 3, 5, 8, 9 & 10	q/c/d	29	485
Corbett		Jeffrey L., et.al.		Gloria Ann Coffey	4	17	90	9:15 AM	4	3	90	4	17	90	16th Dist, LL 85 Tract 4	q/c/d	29	487
Corbett	Charles W., et.al.			Gloria Ann Coffey	4	17	90	9:15 AM	4	3	90	4	17	90	16th Dist, LL 85 Tract 4	q/c/d	29	487
Corbett	Charles W., et.al.			Jeffrey L. Corbett	4	17	90	9:15 AM	4	3	90	4	17	90	16th Dist, LL 85 Tract 11	q/c/d	29	489
Corbett		Jeffrey L., et.al.		Clara M. Raffaele	4	17	90	9:15 AM	4	3	90	4	17	90	16th Dist, LL 85 Tract 6	q/c/d	29	491

GRANTOR FILING DOCKET AND GENERAL INDEX TO REALTY DEEDS AND MORTGAGES — Echols County, Ga.

REG. U. S. PAT. OFFICE *Chas. McKee* County Indexes Since 1888 An Identifying Trade Mark

Locate Family Name by Front Index

COTT FAMILY NAME INDEX No. 0
MADE BY THE COTT INDEX COMPANY, COLUMBUS, OHIO
SOLD BY CLEVER & SONS, INC., TIFTON, GA.

(5)

GRANTORS FAMILY NAMES	GIVEN NAMES ABCDEFGHIJ	GIVEN NAMES KLMNO	GIVEN NAMES PQRSTUWXYZ	GRANTEES	DATE OF FILING				DATE OF INSTRUMENT			DATE OF RECORD			LOCATION OF PROPERTY OR OTHER DESCRIPTION	KIND OF INST.	BOOK	PAGE
					Month	Day	Year	Hr. M.	Month	Day	Year	Month	Day	Year				
Corbett	Charles W. et.al.			Clara M. Raffaele	4	17	90	9:15 AM	4	3	90	4	17	90	16th Dist, LL 85 Tract 6	Q/C/D	29	491
Corbett		Jeffrey L. et.al.		Billy A. Corbett	4	17	90	9:15 AM	4	3	90	4	17	90	16th Dist, LL 85 Tract 7	Q/C/D	29	493
Corbett	Charles W. et.al.			Billy A. Corbett	4	17	90	9:15 AM	4	3	90	4	17	90	16th Dist, LL 85 Tract 7	Q/C/D	29	493
Corbett	Billy L.			Farmers and Merchants Bank	4	27	90	9:00 AM	4	25	90	4	27	90	16th Dist, LL 4 106 A	D/S/D	29	558
Corbett	Charles W.			Stanley W. Corbett	6	6	90	10:15 AM	6	5	90	6	6	90	16th Dist, LL 85 2.79 A	W/D	29	651
Corbett		Lloyd S.		Lawton Jeffrey & Delores A. Smith	7	3	90	9:00 AM	6	28	90	7	3	90	16th Dist., LL 131, 2 A.	W/D	30	46
Corbett	Eric Lavon By Co-Trustees	(TRUST)		American Telephone and Telegraph Company	7	16	90	9:00 AM	7	10	90	7	17	90	16th Dist, LL 4	EASE.	30	84
Corbett		Louis E.		Louis T. Raulerson	9	28	90	9:00 AM	9	28	90	9	28	90	Cancellation of I/D in Book 25 Page 563	CAN	30	230
Corbett			Stanley W.	Quitman Production Credit Assoc.	11	15	90	11:30 AM	11	14	90	11	15	90	Cancellation of D/S/D in Bk 22 Page 577	CAN.	31	12
Corbett		Louis E.		Kenneth L. Corbett	12	13	90	9:00 AM	12	11	90	12	13	90	16th Dist., LL 84	D/Gift	31	75
Corbett	Faye Carter, et.al.			Willie Carter	12	20	90	2:15 PM	6	5	90	12	20	90	16th Dist, LL 56 Tracts B & C	W/D	31	84
Corbett	Faye Carter			Barbara Bailey	12	20	90	2:15 PM	6	5	90	12	20	90	16th Dist, LL 56 Tract A	Q/C/D	31	89
Corbett	A. David			First State Bank and Trust Company	1	2	91	9:00 AM	12	28	90	1	3	91	16th Dist, LL 38 129.68 A	D/S/D	31	105
Corbett			Phillip H.& Linda G.	The Citizens and Southern National Bank	1	3	91	2:45 PM	12	7	90	1	4	91	1/2 A.	D/S/D	31	109
Corbett			Stanley W.	First State Bank and Trust Company	1	18	91	9:00 AM	1	11	91	1	18	91	16th Dist., LL 85, 1.2638 A.	D/S/D	31	139
Corbett		Kenneth L.		First State Bank and Trust Company	2	1	91	9:00 AM	1	25	91	2	1	91	16th Dist., LL 84, .8768 A.	D/S/D	31	162

GRANTOR FILING DOCKET AND GENERAL INDEX TO REALTY DEEDS AND MORTGAGES — Echols County, Ga.

(5)

REG. U. S. PAT. OFFICE *Chas. McCall* County Indexes Since 1888
An Identifying Trade Mark

👉 **Locate Family Name by Front Index**

COTT FAMILY NAME INDEX No. 0
MADE BY THE COTT INDEX COMPANY, COLUMBUS, OHIO
SOLD BY CLYBURN & SONS, INC., TIFTON, GA.

GRANTORS FAMILY NAMES	GIVEN NAMES ABCDEFGHIJ	GIVEN NAMES KLMNNO	GIVEN NAMES PQRSTUWXYZ	GRANTEES	DATE OF FILING				DATE OF INSTRUMENT			DATE OF RECORD			LOCATION OF PROPERTY OR OTHER DESCRIPTION	KIND OF INST.	BOOK	PAGE
					Month	Day	Year	Hr. M.	Month	Day	Year	Month	Day	Year				
Corbett			R. E. etal	South Georgia Production Credit Association	2	13	91	9:00 AM				2	13	91	Crops to be grown by Eugene Devane Ritter - Lowndes County	F/S	F91-10	
Corbett			Henry F, Jr (Mrs) aka ESTATE by Co-Executors	Jackie Lamar Carter	5	14	91	1:30 PM	5	14	91	5	14	91	Cancellation of L/D in Book 19 Page 16	CAN.	31	343
Corbett			Henry F, Jr. (Mrs) aka ESTATE by Co-Executors	James Calvin Carter, II	5	14	91	1:30 PM	5	14	91	5	14	91	Cancellation of L/D in Book 19 Page 19	CAN.	31	344
Corbett			R. E., etal.	South Central Farm Credit	10	29	91	9:00 AM	10	9	91	10	29	91	Crops to be grown by Eugene Devane Ritter - Lowndes County	F/S	F91-105	
Corbett			Kenneth L.	Southern Pine Credit Union	11	22	91	9:00 AM	11	18	91	11	22	91	16th Dist., LL 84	S/D	32	275
Corbett			Louis E.	South Central Farm Credit, ACA	1	3	92	2:45 PM	1	3	92	1	6	92	16th Dist, LL 84, 100 & 101 210 A	D/S/D	32	346
Corbett			Tommy	First Federal Savings & Loan Association of Valdosta	1	20	92	9:00 AM	1	17	92	1	20	92	16th Dist., LL 83, Rowell Sub., Tracts 8 & 17	D/S/D	32	373
Corbett			Nancy K.	Linda A. or Sharon Sue Kinsey	1	24	92	10:00 AM	5	2	90	1	24	92	16th Dist., LL 102, 5 A. ±	W/D	32	377
Corbett			Tommy E. & Sharon K.	NationsBank of Georgia, N.A.	3	12	92	9:00 AM	3	5	92	3	13	92	16th Dist, LL 56 1.1 A	D/S/D	33	52
Corbett			Nancy K. a/ka Nancy Deas Kinsey	Lindy Alvin & Sharon Sue Kinsey	4	10	92	3:55 PM	4	6	92	4	13	92	To correct W/D in Book 32 Page 377	W/D Correct.	33	130
Corbett			Faye Carter	Harry Mitchell Carter, et.al.	5	6	92	9:00 AM	4	30	92	5	6	92	16th Dist, LL 56	Q/C/D	33	171
Corbett			Faye Carter	Thomas Wayne Smith	5	6	92	9:00 AM	4	30	92	5	6	92	16th Dist, LL 56 39.4316 A	W/D	33	174
Corbett			Ruby (a/k/a Mrs. E. L.)	Langdale, Vallotton, Chapman & Linahan	6	10	92	9:00 AM	4	27	92	6	10	92	16th Dist, LL 55 75 A; 11th Dist. LL 431 107 A & LL 398 30 A	D/S/D	33	214
Corbett			Terry Steven	Bay-Meadow Corporation	9	10	92	10:15 AM	9		92	9	10	92	11th Dist, LL 436 1 A	W/D	34	26
Corbett			David Brian	A. David Corbett	9	17	92	9:00 AM	9	14	92	9	17	92	16th Dist, LL 55, 56 & 84 120 A 15/100th undivided interest	W/D	34	43
Corbett			Marvin & Mary T.	Sammy & Darra Izell	10	20	92	3:00 PM	10	15	92	10	20	92	16th Dist, LL 148 1 A	W/D	34	132

GRANTOR FILING DOCKET AND GENERAL INDEX TO REALTY DEEDS AND MORTGAGES — Echols County, Ga.

REG. U. S. PAT. OFFICE *Chas. McCall* County Indexes Since 1888
An Identifying Trade Mark

 **Locate Family Name by Front Index**

COTT FAMILY NAME INDEX NO. 0 © 1949
MADE BY THE COTT INDEX COMPANY, COLUMBUS, OHIO
SOLD BY JIM CLYBURN, INC., TIFTON, GA.

(5)

GRANTORS FAMILY NAMES	GIVEN NAMES ABCDEFGHIJ	GIVEN NAMES KLMNO	GIVEN NAMES PQRSTUVWXYZ	GRANTEES	DATE OF FILING				DATE OF INSTRUMENT			DATE OF RECORD			LOCATION OF PROPERTY OR OTHER DESCRIPTION	KIND OF INST.	BOOK	PAGE
					Month	Day	Year	Hr. M.	Month	Day	Year	Month	Day	Year				
Corbett			R. E., et al	South Central Farm Credit	10	27	92	9:00 AM	10	23	92	10	27	92	Crops to be grown by Eugene Devane Ritter - Lowndes County	FS92-84		
Corbett			Terry S. Lisa M.	Peachtree Mortgage, Inc.	11	6	92	9:00 AM	10	23	92	11	9	92	Security Deed 11th Dist, LL 436 1 A	S/D	34	164
Corbett		Marvin & Mary T.		Chester & Cora Lee Smith	1	15	93	9:00 AM	1	7	93	1	15	93	16th Dist, LL 148 3.8238 A	Sur/D	34	229
Corbett	Austin			Wrights Chapel Methodist Church (Property of)	2	16	93	4:00 PM	2	10	93	2	17	93	16D, LL 99 & 132 18.89A	AFDVT	34	326
Corbett			Wynell Kinsey	Wrights Chapel Methodist Church (Property of)	2	16	93	4:00 PM	2	10	93	2	17	93	16D, LL 99 & 132 18.89A	AFDVT	34	331
Corbett			Ruby Gulpepper	Wrights Chapel Methodist Church (Property of)	2	16	93	4:00 PM	2	10	93	2	17	93	16D, LL 99 & 132 18.89A	AFDVT	34	336
Corbett		Mark Anthony & Brenday Lynn	Pipkins	Southern Pine Credit Union	5	12	93	9:00 AM	4	30	93	5	13	93	Modification of D/S/D in Book 28 Page 615 and Book 28 Page 570	Mod/ Agree.	35	223

GRANTOR FILING DOCKET AND GENERAL INDEX TO REALTY DEEDS AND MORTGAGES — Echols County, Ga.

REG. U. S. PAT. OFFICE *Chambers* County Indexes Since 1888 An Identifying Trade Mark

Locate Family Name by Front Index

COTT FAMILY NAME INDEX NO. 8 © 1949
MADE BY THE COTT INDEX COMPANY, COLUMBUS, OHIO
SOLD BY JIM CLYBURN, INC., TIFTON, GA.

(6)

GRANTORS FAMILY NAMES	GIVEN NAMES ABCDEFGHIJ	GIVEN NAMES KLMNO	GIVEN NAMES PQRSTUWXYZ	GRANTEES	DATE OF FILING				DATE OF INSTRUMENT			DATE OF RECORD			LOCATION OF PROPERTY OR OTHER DESCRIPTION	KIND OF INST.	BOOK	PAGE
					Month	Day	Year	Hr. M.	Month	Day	Year	Month	Day	Year				
Chaney			Mary Ann	Federal Land Bank of Columbia	1	14	81	4:00 PM	1	6	81	1	15	81	11th Land District, Land Lot 491	D/S/D	19	433
Chaney			Mary Ann Stoddard	Park Avenue Bank	5	13	81	11:30 AM	5		81	5	13	81	11th Dist, LL 491, 7.45 A	L/D	19	667
Chaney			Mary Ann Stoddard	Park Avenue Bank	3	27	84	9:00 AM	3	16	84	3	27	84	11th Dist, LL 491 7.45 A.	L/D	22	233
Chaney			Mary Ann Stoddard	The Farm Credit Bank of Columbia	12	19	89	5:00 PM	12	12	89	12	20	89	11th Dist, LL 491 7.45 A	D/S/D	29	262
Chaney			Mary Ann Stoddard	The Park Avenue Bank	12	19	89	5:00 PM	12	19	89	12	20	89	Cancellation of L/D in Book 19 Page 667	CAN.	29	265
Chaney			Mary Ann Stoddard	The Park Avenue Bank	12	19	89	5:00 PM	12	19	89	12	20	89	Cancellation of L/D in Book 22 Page 233	CAN.	29	266
Chaney			Mary Ann a/k/a Mary Ann Stoddard	Federal Land Bank of Columbia	1	18	90	9:00 AM	1	6	90	1	18	90	Cancellation of D/S/D in Book 19 Page 433	CAN	29	286

GRANTOR FILING DOCKET AND GENERAL INDEX TO REALTY DEEDS AND MORTGAGES — Echols County, Ga.

REG. U. S. PAT. OFFICE *Chas. McCall* County Indexes Since 1888 An Identifying Trade Mark

👉 **Locate Family Name by Front Index**


COTT FAMILY NAME INDEX NO. 0 © 1949
MADE BY THE COTT INDEX COMPANY, COLUMBUS, OHIO
SOLD BY JIM CLYBURN, INC., TIFTON, GA.

(7)

GRANTORS FAMILY NAMES	GIVEN NAMES ABCDEFGHIJ	GIVEN NAMES KLMNO	GIVEN NAMES PQRSTUVWXYZ	GRANTEES	DATE OF FILING				DATE OF INSTRUMENT			DATE OF RECORD			LOCATION OF PROPERTY OR OTHER DESCRIPTION	KIND OF INST.	BOOK	PAGE
					Month	Day	Year	Hr. M.	Month	Day	Year	Month	Day	Year				
Crosby	D. H.			Farmers Home Administration	1	26	81	3:30 PM				1	26	81	16th District, LL 191 100 A	F/S	F81-10	
Crosby	D. H.			Farmers Home Administration	2	24	82	2:45 PM				2	25	82	Crops to be grown by Randy Hiers, 16th Dist, LL 191 & 192 100 A	F/S	F82-14	
Crosby	D. H.			Farmers Home Administration	2	2	83	3:30 PM				2	2	83	Crops to be grown by Randy Hiers, 16th Dist, LL 191 & 192 100 A	F/S	F83-13	
Crosby	Charles Ronald			Nora Lee Henderson et.al.	2	11	83	9:00 AM	1	14	83	2	11	83	1/6 und. int, 16th Dist, LL 192 17.08 A. Also Life Estate	D/Life Estate	21	363
Crosby	D. H., et.al.			Farmers Home Administration	1	27	84	2:30 PM				1	27	84	16th Dist, LL 191 & 192 100 A Crops to be grown by Randy Hiers, Sr.	F/S	F84-7	
Crosby	Dan & Aline R.			First NATIONAL Bank of Valdosta	3	9	84	1:30 PM	3	8	84	3	9	84	16th Dist, LL 176 0.678 A	L/D	22	207
Crosby	D. H.			Marion Dukes	7	27	84	4:30 PM	7	27	84	7	27	84	16th Dist, LL 191 & 192 120 A	Contract Agree.	22	505
Crosby	D. H., et.al.			Farmers Home Administration	1	31	85	9:15 AM				1	31	85	16th Dist, LL 191 & 192 100 A Crops to be grown by Randy H. Hiers Sr.	F/S	F85-6	
Crosby	D. H.			Marion H. & Clara S. Dukes	1	17	86	9:00 AM	1	15	86	1	20	86	16th Dist, LL 191 & 192 120 A	Survivor. Deed	24	27
Crosby		Jehoiada		First Federal Savings and Loan Association	11	5	87	9:00 AM	10	30	87	11	5	87	16th Dist, LL 83 1.7488A & 2.8827A Tracts 22 & 23 of Joe Rowell Property	S/D	26	502
Crosby		Jehoida		Kimberly Rowell	11	5	87	9:00 AM	10	30	87	11	5	87	16th Dist, LL 83 1.7488A & 2.8827A Tracts 22 & 23 of Joe Rowell Property	Q/C/D	26	506
Crosby		Jehoiada		First Federal Savings & Loan Association of Valdosta	1	29	90	9:00 AM	1	23	90	1	29	90	Cancellation of S/D in Bk. 26 Pg. 505	Can.	29	311
Crosby		Jehoiada & Kimberly		Byron Hemby, et.al.	2	5	90	9:00 AM	1	19	90	2	5	90	16th Dist, LL 83 1.7488 & 2.8827 A Tracts 22 & 23 - Joe Rowell Sub.	W/D	29	341
Crosby		Jehoiada L. & Kimberly C.		Bay Meadow Corporation	9	26	91	2:15 PM	9	25	91	9	26	91	11th Dist, LL 436 1 A	W/D	32	180
Crosby		Jehoiada L. & Kimberly C.		C&S Real Estate Services, Inc.	12	23	91	9:30 AM	12	5	91	12	23	91	11th Dist, LL 436 1 A	S/D	32	334
Crosby		Jehoiada Lamar		Kimberly Corbett Crosby	9	21	92	1:40 PM	7	29	92	9	21	92	11th Dist, LL 436 1 A	Q/C/D	34	60

GRANTOR FILING DOCKET AND GENERAL INDEX TO REALTY DEEDS AND MORTGAGES — Echols County, Ga.

REG. U. S. PAT. OFFICE *Chas. McCall* County Indexes Since 1888 An Identifying Trade Mark

 **Locate Family Name by Front Index**

COTT FAMILY NAME INDEX NO. 0 © 1949
MADE BY THE COTT INDEX COMPANY, COLUMBUS, OHIO
SOLD BY JIM CLYBURN, INC., TIFTON, GA.

(8)

GRANTORS FAMILY NAMES	GIVEN NAMES ABCDEFGHIJ	GIVEN NAMES KLMNO	GIVEN NAMES PQRSTUWXYZ	GRANTEES	DATE OF FILING				DATE OF INSTRUMENT			DATE OF RECORD			LOCATION OF PROPERTY OR OTHER DESCRIPTION	KIND OF INST.	BOOK	PAGE
					Month	Day	Year	Hr. M.	Month	Day	Year	Month	Day	Year				
Coggins Farms				Farmers Home Administratoin	1	26	81	3:30 PM				1	26	81	16th District, LL 58 25 A	F/S	F81-10	
Coggins Farms				Farmers Home Administration	2	24	82	2:45 PM				2	25	82	Crops to be grown by Randy Hiers, 16th Dist, LL 55 25 A	F/S	F82-14	
Coggins Farms, et.al.				Quitman Production Credit Association	6	1	82	3:15 PM	12	31	81	6	2	82	Crops , machinery & equipment, livestock	F/S	F82-43	
Coggins Farms				Quitman Production Credit Association	6	1	82	3:15 PM	5	1	82	6	2	82	Subordination of Lien in Bk 17 Pg 37 - Coggins Farms	Sub/ Lien	20	681
Coggins Farms, et.al.				Quitman Production Credit Association	6	1	82	3:15 PM	12	31	81	6	2	82	16th Dist, LL 102 130 A et.al.	D/S/D	20	682
Coggins Farms, et.al.				Quitman Production Credit Association	3	3	83	9:00 AM	12	31	82	3	3	83	Crops, machinery & equipment & livestock (16th D., LL 102 532 A	F/S	F83-21	
Coggins Farms				Quitman Production Credit Association	4	4	83	9:00 AM	3	21	83	4	5	83	Subordination Agreement of D/S/D in Bk 17 Pg 37 & F/S - Coggins Farms	Sub/ Agree.	21	475
Coggins Farms, et.al.				Quitman Production Credit Association	2	24	84	9:00 AM	1	2	84	2	24	84	Crops, machinery, equipment & livestock 16th Dist, LL 102 532A	F/S	F84-16	
Coggins Farms				Quitman Production Credit Association	3	30	84	9:00 AM	3	26	84	3	30	84	Subordination Agreement of D/S/D in Bk 17 Pg 37, & F/S	Sub/ Agree.	22	239
Coggins Farm, et.al.				Quitman Production Credit Association	3	18	85	9:00 AM	2	25	85	3	18	85	Crops - 16th Dist, LL 102 532 A	F/S	F85-21	
Coggins Farms				Quitman Production Credit Association	5	9	85	9:30 AM	5	1	85	5	10	85	Subordination Agreement of D/S/D in Bk 17 Pg 37 & F/S (SBA to PCA)	Sub/ Agree.	23	127
Coggins Farms				Quitman Production Credit Association	5	9	85	9:30 AM	5	2	85	5	10	85	Subordination Agreement of D/S/D in Bk 17 Pg 37 & F/S (SBA to PCA)	Sub/ Agree.	23	130
Coggins Farm, et.al.				South Atlantic Production Credit Association	7	14	86	9:00 AM	7	11	86	7	15	86	16th Dist, LL 102 130 A et.al.	D/S/D	24	315
Coggins Farms				South Atlantic Production Credit Association	9	2	86	9:00 AM	8	21	86	9	3	86	Subordination Agreement of D/S/D in Bk 17 Pg 37 & F/S (SBA to PCA)	Sub./ Agree.	24	399
Coggins Farms				South Atlantic Production Credit Association	9	2	86	9:00 AM	8	21	86	9	3	86	Subordination Agreement of D/S/D in Bk 17 Pg 37 & F/S (SBA to PCA)	Sub./ Agree.	24	401
Coggins Farms				South Atlantic Production Credit Association	9	2	86	9:00 AM	8	21	86	9	3	86	Subordiantion Agreement of D/S/D in Bk 17 Pg 37 & F/S (SBA to PCA)	Sub./ Agree.	24	403

GRANTOR FILING DOCKET AND GENERAL INDEX TO REALTY DEEDS AND MORTGAGES — Echols County, Ga.

(8)

REG. U. S. PAT. OFFICE *Chas. McCall* County Indexes Since 1888 An Identifying Trade Mark

👉 **Locate Family Name by Front Index**

COTT FAMILY NAME INDEX NO. 9 © 1949
MADE BY THE COTT INDEX COMPANY, COLINGUS, OHIO
SOLD BY JIM CLYBURN, INC., TIFTON, GA.

GRANTORS FAMILY NAMES	GIVEN NAMES ABCDEFGHIJ	GIVEN NAMES KLMNO	GIVEN NAMES PQRSTUVWXYZ	GRANTEES	DATE OF FILING				DATE OF INSTRUMENT			DATE OF RECORD			LOCATION OF PROPERTY OR OTHER DESCRIPTION	KIND OF INST.	BOOK	PAGE
					Month	Day	Year	Hr. M.	Month	Day	Year	Month	Day	Year				
Coggins Farms				South Atlantic Production Credit Association	9	2	86	9:00 AM	8	20	86	9	3	86	Subordination Agreement of D/S/D in Bk 17 Pg 37 & F/S - SBA to PCA)	Sub./ Agree.	24	405
Coggins Farms				First State Bank & Trust Co.	10	6	86	9:00 AM				10	6	86	Cotton crops	F/S	F86-71	
Coggins Farms				Coggins Farm Supply	10	13	87	9:15 AM				10	13	87	Cotton crops (120 A - Echols Co) (238 A - Lowndes Co)	F/S	F87-88	
Coggins Farms				First State Bank and Trust Company of Valdosta	7	27	88	9:00 AM	7	26	88	7	28	88	16th Dist, LL 102 130 A 16th Dist, LL 83, 84 & 101 400 A	D/S/D	27	430
Coggins Farms				Coggins Farm Supply, Inc.	8	9	89	10:30 AM				8	9	89	Crops	F/S	F89-81	
Coggins Farms				Coggins Farm Supply, Inc.	4	2	90	3:30 PM				4	2	90	Crops	F/S	F90-18	
Coggins Farms				UAP/Ga. Ag. Chem., Inc.	5	21	91	11:00 AM				5	21	91	16th Dist, LL 102 & 129 Crops	F/S	F91-36	
Coggins Farms				UAP/Ga. Ag. Chem., Inc.	5	21	91	11:00 AM				5	21	91	16th Dist, LL 102 & 129 Crops to be grown by Circle C Produce, Inc.	F/S	F91-37	

GRANTOR FILING DOCKET AND GENERAL INDEX TO REALTY DEEDS AND MORTGAGES — Echols County, Ga.

REG. U. S. PAT. OFFICE *Chas. McCall* County Indexes Since 1888 An Identifying Trade Mark

👉 **Locate Family Name by Front Index**

COTT FAMILY NAME INDEX NO. 0 © 1949
MADE BY THE COTT INDEX COMPANY, COLUMBUS, OHIO
SOLD BY JIM CLYBURN, INC., TIFTON, GA.

(9)

GRANTORS FAMILY NAMES	GIVEN NAMES ABCDEFGHIJ	GIVEN NAMES JKLMNO	GIVEN NAMES PQRSTUVWXYZ	GRANTEES	DATE OF FILING				DATE OF INSTRUMENT			DATE OF RECORD			LOCATION OF PROPERTY OR OTHER DESCRIPTION	KIND OF INST.	BOOK	PAGE	
					Month	Day	Year	Hr.	M.	Month	Day	Year	Month	Day					Year
Culbreth			J. Turner	James T. Culbreth, Jr.	2	27	81	9:30	AM	8	28	80	2	27	81	16th District, LL 133 & 134 150 Acres	Deed of Gift	19	480
Culbreth			James T., Jr.	Citizens & Southern Natl Bk.	3	5	81	4:00	PM	3	5	81	3	6	81	16th Dist., LL 133 & 134 150 A	D/S/D	19	495
Culbreth			James T, Jr.	Farmers Home Administration	4	16	81	2:30	PM	3	17	81	4	17	81	Agreement of Prior Lienholder re D/S/D in Bk 15 Page 194	Agree	19	623
Culbreth			James T, Jr.	Farmers Home Administration	4	16	81	2:30	PM	4	16	81	4	17	81	16th Dist, LL 133 & 134, 107 A 16th Dist, LL 133 & 134, 150 A	D/S/D	19	625
Culbreth			James T, Jr.	Farmers Home Administration	4	16	81	2:30	PM							Crops to be grown in 16th Dist, LL 133 & 134, 236 A	F/S	F81-41	
Culbreth			J. T. (Estate)	Farmers Home Administration	4	16	81	2:30	PM							Crops to be grown in 16th Dist, LL 133, 134 & 135 134 A	F/ S	F81-41	
Culbreth	Helen LaCoste Rizer			James T. Culbreth, Jr.	8	5	81	9:00	AM	2		81	8	5	81	Power of Attorney	P/A	20	109
Culbreth			J. Turner, DCSD by Executor	First State Bk & Trust Co	8	17	81	9:00	AM	8	12	81	8	17	81	16th Dist., LL 144, 160 A 16th Dist., LL 144, 165 A	L/D	20	124
Culbreth			James T., Jr.	Rush Oil Company, Inc.	8	17	81	11:55	AM	6	25	81	8	17	81	16th Dist., LL 133 & 134, 150 A, etal	O/G/M Lease	20	143
Culbreth			James Turner, DCSD by Executor	Rush Oil Company, Inc.	8	17	81	11:55	AM	6	25	81	8	17	81	16th Dist., LL 53, 86, 133, 134, 143, and 144,	O/G/M Lease	20	147
Culbreth	Helen LaCoste Rizer by Attorney-in-Fact			Rush Oil Company, Inc.	8	17	81	11:55	AM	6	25	81	8	17	81	16th Dist., LL 53, 86, 133, 134, 143 and 144	O/G/M Lease	20	147
Culbrethh			James T., Jr.	Federal Land Bank of Columbia	9	25	81	3:14	PM	9	10	81	9	28	81	Subordination of D/S/D in Bk 19 pg 625 -	Sub/ Agree.	20	276
Culbreth			James T., Jr.	Federal Land Bank of Columbia	9	25	81	3:14	PM	9	25	81	9	28	81	16th Dist, LL 133	D/S/D	20	277
Culbreth			James T., JR.	Bettie T. Culbreth	1	18	82	10:00	AM	1	8	82	1	18	82	General Power of Attorney	P/A	20	503
Culbreth			James	Farmers Home Administration	3	24	82	2:00	PM				3	24	82	Crops to be grown by Clyde Hillis 16th Dist, LL 133 & 134 40 A	F/S	F82-23	
Culbreth			J. Turner, DCSD by Executor	First National Bk. of Val.	4	9	82	11:45	AM	4	8	82	4	9	82	16th Dist, LL 144, 160 A et.al.	L/D	20	617

GRANTOR FILING DOCKET AND GENERAL INDEX TO REALTY DEEDS AND MORTGAGES — Echols County, Ga.

(9)

REG. U. S. PAT. OFFICE *Chas. McColl* County Indexes Since 1889 An Identifying Trade Mark

👉 Locate Family Name by Front Index

COTT FAMILY NAME INDEX NO. 0 © 1949
MADE BY THE COTT INDEX COMPANY, COLUMBUS, OHIO
SOLD BY JIM CLYBURN, INC., TIFTON, GA.

GRANTORS FAMILY NAMES	GIVEN NAMES ABCDEFGHIJ	GIVEN NAMES JKLMNO	GIVEN NAMES PQRSTUVWXYZ	GRANTEES	DATE OF FILING				DATE OF INSTRUMENT			DATE OF RECORD			LOCATION OF PROPERTY OR OTHER DESCRIPTION	KIND OF INST.	BOOK	PAGE
					Month	Day	Year	Hr. M.	Month	Day	Year	Month	Day	Year				
Culbreth	(ESTATE)	James Turner, Sr. by Executor, et.al.		James T. Culbreth, Jr., et.al.	6	17	83	1:30 PM	6	14	83	6	20	83	16th Dist, LL 133, 134, 143, 144, 53 & 86	Deed/ Assent	21	554
Culbreth	(ESTATE)	Helen LaCoste Rizer by Executor, et.al.		James T. Culbreth, Jr., et.al.	6	17	83	1:30 PM	6	14	83	6	20	83	16th Dist, LL 133, 134, 143, 144, 53 & 86	Deed/ Assent	21	554
Culbreth		James T., Jr. et.al.		James T. Culbreth, Jr., et.al.	6	17	83	1:30 PM	6	14	83	6	20	83	16th Dist, LL 133, 134, 143, 144 53 & 86	Agree.	21	557
Culbreth		James T., Jr. et.al.		Madeline Louise C. Sanders	6	23	83	9:00 AM	6	21	83	6	27	83	16th Dist, LL 144 16th Dist, LL 53 & 86 120 A	Q/C/D	21	574
Culbreth		James T., Jr. et.al.		Bernice Elon C. Davis	6	23	83	9:00 AM	6	21	83	6	27	83	16th Dist, LL 144	Q/C/D	21	576
Culbreth		James T., Jr.		First National Bank of Valdosta	6	23	83	9:00 AM	6	21	83	6	27	83	16th Dist, LL 133, 134 & 143 650 A	D/S/D	21	580
Culbreth		James T., Jr.		The Langdale Company	3	21	84	3:15 PM	8	30	83	3	21	84	16th Dist, LL 133, 134 & 143 650 A	Timber Lease	22	230
Culbreth		James T., Jr. et.al.		Anna W. Rizer	5	1	84	2:30 PM	4	30	84	5	1	84	16th Dist, LL 50 Lots in Statenville	Q/C/D	22	270
Culbreth		James T., Jr.		John D. & Madeline C. Sanders	8	10	84	3:30 PM	8	10	84	8	10	84	16th Dist, LL 133, 134, & 143 47 A	W/D	22	530
Culbreth		James T., Jr.		Roy A. Pearce, Jr.	8	10	84	3:30 PM	8	10	84	8	10	84	16th Dist, LL 133, 134 & 143 610 A	W/D	22	532
Culbreth		James T., Jr.		Mike Carsello	2	10	86	10:10 AM	2	7	86	2	11	86	16th Dist, LL 50	D/S/D	24	92
Culbreth		James Turner, Jr.		Betty T. Culbreth	3	21	89	2:30 PM	3	20	89	3	21	89	General Power of Attorney	P/A	28	247
Culbreth	(by Attorney-In-Fact)	James T.		Ben F. Futch	1	25	90	10:00 AM	12	11	89	1	25	90	16th Dist, LL 134 107.1713 A	Foreclosure Deed	29	291
Culbreth		James T.		Bettie T. Culbreth	9	23	92	9:00 AM	9	18	92	9	24	92	16th Dist, LL 50, Lots 1, 2, 3, 4 of Block M	Q/C/D	34	65
Culbreth	Bettie T.			Joe G. & Catherine M. Walker	12	17	92	9:00 AM	12	11	92	12	17	92	16th Dist, LL 50 Statenville Lots 1, 2, 3 & 4, Bl. M et.al.	W/D	34	185
Culbreth		James T., Jr. (by Attorney-in-Fact)		South Central Farm Credit, ACA	1	27	93	9:00 AM	1	5	93	1	28	93	16th Dist, LL 133 10 A	F/D	34	257

GRANTOR FILING DOCKET AND GENERAL INDEX TO REALTY DEEDS AND MORTGAGES — Echols County, Ga.

REG. U. S. PAT. OFFICE *Cott* County Indexes Since 1888
An Identifying Trade Mark

🔍 **Locate Family Name by Front Index**

COTT FAMILY NAME INDEX No. 8 © 1949
Made by The Cott Index Company, Columbus, Ohio
Sold by Marshall & Bruce Co., Nashville, Tennessee

GRANTORS FAMILY NAMES	GIVEN NAMES A B C D E F G H	GIVEN NAMES I J K L M N O	GIVEN NAMES P Q R S T U V W X Y Z	GRANTEES	DATE OF FILING				DATE OF INSTRUMENT			DATE OF RECORD			LOCATION OF PROPERTY OR OTHER DESCRIPTION	KIND OF INST.	BOOK	PAGE
					Month	Day	Year	Hr. M.	Month	Day	Year	Month	Day	Year				
Culbreth			James Turner, Jr.	Sherrell Lavon Strickland & Patricia J. Strickland	3	12	93	2:25 PM	3	11	93	3	15	93	16th Dist, LL 133 & 134 130 A	W/D	35	76

GRANTOR FILING DOCKET AND GENERAL INDEX TO REALTY DEEDS AND MORTGAGES — Echols County, Ga.

REG. U. S. PAT. OFFICE *CharmCote* County Indexes Since 1888 An Identifying Trade Mark

👉 **Locate Family Name by Front Index**

COTT FAMILY NAME INDEX NO. 0 © 1949
MADE BY THE COTT INDEX COMPANY, COLUMBUS, OHIO
SOLD BY JIM CLIBURN, INC., TIFTON, GA.

(10)

GRANTORS FAMILY NAMES	GIVEN NAMES ABCDEFGHIJ	GIVEN NAMES KLMNO	GIVEN NAMES PQRSTUWXYZ	GRANTEES	DATE OF FILING				DATE OF INSTRUMENT			DATE OF RECORD			LOCATION OF PROPERTY OR OTHER DESCRIPTION	KIND OF INST.	BOOK	PAGE
					Month	Day	Year	Hr. M.	Month	Day	Year	Month	Day	Year				
Citizens & Southern National Bank				Farmers Home Administration	1	26	81	3:30 PM	1	26	81	1	27	81	Agreement of Prior Lienholder	Agree.	19	447
Citizens & Southern National Bank				The Citizens & Southern Bank of Thomas County	12	13	82	9:00 AM	11	1	82	12	13	82	Affidavit of Merger	AFFID/MERGER	21	252
Citizens & Southern National Bank				David Corbett	1	21	83	4:00 PM	1	20	83	1	24	83	16th Dist, LL 54 3 A Release of D/S/D in Bk 19 Pg 455	q/c/d	21	334
Citizens & Southern National Bank				Georgia Residential Finance Authority	11	23	83	9:00 AM	11	21	83	11	23	83	Transfer & Assignment of D/S/D in Bk 22 Pg 61 (J. Norman Strickland)	Assign.	22	66
Citizens & Southern National Bank				Georgia Residential Finance Authority	Re-filled 12	9	83	AM	11	21	83	Re-recorded 12	9	83	Transfer & Assignment of D/S/D in Bk 22 Pg 76 (J. Norman Strickland)	Assign.	22	81
Citizens & Southern National Bank				Citizens & Southern Commercial Corporation	8	16	84	9:00 AM	8	7	84	8	16	84	Refers to D/S/D to Bk 22 Pg 211 (Hiram F. Harris, Jr. & Barbara Harris)	Assign.	22	540
Citizens & Southern National Bank				Citizens and Southern Commercial Corporation	3	18	85	9:00 AM	3	15	85	3	18	85	Refers to S/D in Bk. 23 Pg. 69 (Sharon A. & Wayne T. Howard)	Assign.	23	73
Citizens & Southern National Bank				Luverne Culpepper Wheeler	8	2	85	9:00 AM	7	1	85	8	2	85	16th Dist, LL 99 & 100 30 A	Corp. q/c/d	23	292
Citizens & Southern National Bank				Citizens and Southern Commercial Corporation	8	8	85	9:00 AM	8	6	85	8	9	85	Refers to S/D to Bk 23 Pg 315 (Johnny Lamar & Cruzetta Bennett)	Assign.	23	319
Citizens & Southern National Bank				Citizens and Southern Commercial Corporation	2	6	86	9:00 AM	1	31	86	2	6	86	Refers to S/D in Bk 24 Pg 78 (J. Lamar & Melissa J. Raulerson)	Assign.	24	82
Citizens & Southern National Bank				Citizens and Southern Commercial Corporation	5	27	86	2:00 PM	5	23	86	5	28	86	Assignment of S/D in Bk 24 Pg 235 (Martin T. Sandlin)	Assign.	24	240
Citizens & Southern National Bank				Citizens and Southern Commercial Corporation	7	18	86	9:00 AM	7	17	86	7	18	86	Assignment of S/D in Bk 24 Pg 329 (Louie V, Jr & Janet L Culpepper)	Assign.	24	333
Citizens & Southern National Bank, The				The Citizens and Southern National Bank	5	1	87	9:00 AM	4	22	87	5	4	87	Refers to D/S/D in Bk 24 Pg 85 (J. Lamar & Melissa J. Raulerson)	Sub./Agree.	26	122
Citizens & Southern National Bank, The				Farris H. Hiers	5	12	88	9:00 AM	5	11	88	5	12	88	16th Dist, LL 179	q/c/d	27	310
Citizens & Southern National Bank, The				Farris H. Hiers	5	25	88	9:00 AM	5	24	88	5	25	88	16th Dist, LL 179 20.00 A	q/c/d	27	313
Citizens & Southern National, Bank, The				Farris H. Hiers	5	25	88	9:00 AM	5	24	88	5	25	88	16th Dist, LL 179 6.00 A	q/c/d	27	315

GRANTOR FILING DOCKET AND GENERAL INDEX TO REALTY DEEDS AND MORTGAGES — Echols County, Ga.

(10)

REG. U. S. PAT. OFFICE *Chambers* County Indexes Since 1888 An Identifying Trade Mark

👉 **Locate Family Name by Front Index**

COTT FAMILY NAME INDEX NO. 8 © 1949
MADE BY THE COTT INDEX COMPANY, COLUMBUS, OHIO
SOLD BY JIM CLYBURN, INC., TIFTON, GA.

GRANTORS FAMILY NAMES	GIVEN NAMES ABCDEFGHIJ	GIVEN NAMES JKLMNO	GIVEN NAMES PQRSTUVWXYZ	GRANTEES	DATE OF FILING				DATE OF INSTRUMENT			DATE OF RECORD			LOCATION OF PROPERTY OR OTHER DESCRIPTION	KIND OF INST.	BOOK	PAGE
					Month	Day	Year	Hr. M.	Month	Day	Year	Month	Day	Year				
Citizens and Southern National Bank, The				Farris H. Hiers	6	15	88	4:15 PM	6	14	88	6	16	88	16th Dist, LL 179 Tract C - 8.73 A Tract E - 13.07 A	S/D	27	352
Citizens and Southern National Bank, The				Farris H. Hiers	6	15	88	4:15 PM	6	14	88	6	16	88	16th Dist, LL 179 15.00 A Tract D	q/c/d	27	356
Citizens and Southern National Bank, The				Farris H. Hiers	6	15	88	4:15 PM	6	2	88	6	16	88	16th Dist, LL 179 9.08 A Tract A	q/c/d	27	360
Citizens and Southern National Bank, The				Rosa Castleberry n/k/a Rosa Castleberry Parker	3	21	89	9:00 AM	3	13	89	3	21	89	16th Dist, LL 88 .650 A	Corp/ q/c/d	28	233
Citizens and Southern National Bank, The				Clyde A. & Jeanette Kinsey Hillis	4	5	89	9:00 AM	4	4	89	4	5	89	16th Dist, LL 99	Corp. q/c/d	28	305
Citizens and Southern National Bank, The				Farris H. Hiers	4	7	89	9:00 AM	4	5	89	4	7	89	16th Dist, LL 179 55.794 A	q/c/d	28	314
Citizens and Southern National Bank, The				Calvin L. & Marleen Fender	7	7	89	9:00 AM	7	6	89	7	7	89	Cancellation D/S/D Bk 20 Pg 633 Lot 4, Bl. "R" (Northtown Add.)	CAN.	28	440
Citizens and Southern National Bank, The				Jimmy L. & Windy G. Tucker	8	17	89	9:00 AM			89	8	18	89	16th Dist, LL 49 Staten Subdivision Lot 36	Corp. q/c/d	28	534
Citizens and Southern National Bank, The				John Wayne & Sherry Dupree	10	6	89	9:00 AM	7	19	89	10	6	89	16th Dist, LL 49 Staten Subdivision Lot 36	Corp. q/c/d	28	612
Citizens and Southern National Bank, The				James S. Rogers	11	7	89	9:00 AM	11	6	89	11	7	89	Cancellation of D/S/D in Bk.14 Pg. 241	Can.	28	681
Citizens and Southern National Bank, The				A. David Corbett	3	23	90	9:00 AM	3	22	90	3	23	90	Can. of D/S/D in Bk. 27 Pg. 436	CAN.	29	431
Citizens and Southern National Bank, The				Sharon A. & Wayne T. Howard	3	23	90	9:00 AM	3	19	90	3	23	90	Can. of S/D in Bk. 23 Pg. 69	CAN	29	432
Citizens and Southern National Bank, The				Joseph A. Garner	5	4	90	9:00 AM	4	30	90	5	4	90	Cancellation of D/S/D in Bk15 Pg330	CAN	29	568
Citizens and Southern National Bank, The				American Telephone and Telegraph Company	5	23	90	9:00 AM	5	7	90	5	23	90	Subordination - Release of EASE. from S/D in Bk 27 Pg 336 11th D, LL 486	SUB.	29	627
Citizens and Southern National Bank, The				John Wayne & Sherry Dupree	6	1	90	9:00 AM	5	9	90	6	1	90	Cancellation of D/S/D in Book 28 Page 485	CAN.	29	642
Citizens and Southern National Bank, The				Dana R. & Christine Hughes	10	5	90	9:00 AM	10	3	90	10	5	90	Cancellation of D/S/D in Book 27 Page 439	CAN	30	241

GRANTOR FILING DOCKET AND GENERAL INDEX TO REALTY DEEDS AND MORTGAGES — Echols County, Ga.

REG. U. S. PAT. OFFICE *Chas. McKee* County Indexes Since 1888 An Identifying Trade Mark

👉 **Locate Family Name by Front Index**

COTT FAMILY NAME INDEX No. 0
MADE BY THE COTT INDEX COMPANY, COLUMBUS, OHIO
SOLD BY CLEVELAND & SONS, INC., TIFTON, GA.

(10)

GRANTORS FAMILY NAMES	GIVEN NAMES ABCDEFGHIJ	GIVEN NAMES KLMNOP	GIVEN NAMES QRSTUVWXYZ	GRANTEES	DATE OF FILING				DATE OF INSTRUMENT			DATE OF RECORD			LOCATION OF PROPERTY OR OTHER DESCRIPTION	KIND OF INST.	BOOK	PAGE
					Month	Day	Year	Hr. M.	Month	Day	Year	Month	Day	Year				
Citizens and Southern National Bank, The				Bobby Gene Lambert	12	3	90	9:00 AM	11	8	90	12	3	90	Cancellation of D/S/D in Bk. 22 Page 436	CAN.	31	36
Citizens and Southern National Bank, The				Donald R. Staten	12	12	90	9:00 AM	12	11	90	12	13	90	Cancellation of D/S/D in Book 28 Page 411	CAN.	31	70
Citizens and Southern National Bank, The				John W. & Sherry Dupree	12	31	90	9:00 AM	12	6	90	12	31	90	Cancellation of D/S/D in Book 29 Page 600	CAN.	31	97
Citizens and Southern National Bank, The				C&S/Sovran Trust Company (Georgia), N.A.	5	6	91	9:00 AM	5	1	91	5	6	91	Affidavit, C/C Articles of Amendment and Resolution	AFFID.	31	327
Citizens and Southern National Bank, The				O. C. & Virginia WestberryPrince	6	28	91	9:00 AM	6	10	91	6	28	91	Cancellation of D/S/D in Book 25 Page 514	CAN	32	8
Citizens and Southern National Bank, The				Jewell Bennett Scholze	7	29	91	9:00 AM	7	15	91	7	30	91	Cancellation of D/S/D in Book 26 Page 317	CAN	32	57
Citizens and Southern National Bank, The				Willie Martin Carter	8	5	91	9:00 AM	7	24	91	8	5	91	Cancellation of D/S/D in Book 27 Page 485	CAN	32	66
Citizens and Southern National Bank, The				D. H. & Lois H. Jones	10	8	91	9:00 AM	9	19	91	10	8	91	Cancellation of D/S/D in Book 26 Page 545	CAN.	32	203
Citizens & Southern National Bank, The				Farmers Home Administration	11	27	91	9:00 AM			91	12	2	91	Prior Lienholder - Bk 20 Pg 667 Bk 23 Pg 212 - Felton & Barbara Coggins	Agree.	32	294
Citizens & Southern National Bank, The				Farmers Home Administration	11	27	91	9:00 AM			91	12	2	91	Prior Lienholder - Bk 19 Pg 664 Edwin & Patsy Coggins	Agree.	32	296
Citizens & Southern National Bank, The				Tommy E. & Sharon K. Corbett	3	23	92	9:00 AM	3	17	92	3	24	92	Cancellation of D/S/D in Book 26 Page 391	CAN	33	83
Citizens & Southern National Bank, The				C. G. & Charlotte Strickland	5	8	92	9:00 AM	5	5	92	5	8	92	Cancellation of D/S/D in Book 28 Page 222	CAN.	33	178
Citizens & Southern National Bank, The				NationsBank of Georgia, N.A., ETAL.	6	1	92	9:00 AM	5	20	92	6	1	92	Affidavit of Name Changes, Merger and Affiliations	Affid.	33	207
Citizens & Soutehrn National Bank n/k/s NationsBank of GA., N.A.				James E. Colbert	7	30	92	9:00 AM	7	9	92	7	30	92	Cancellation of D/S/D in Book 27 Page 215	CAN.	33	299
Citizens & Southern National Bank n/k/a NationsBank of GA., N.A.				James E. Colbert	7	30	92	9:00 AM	7	9	92	7	30	92	Cancellation of Modification in Book 28 Page 480	CAN.	33	300
Citizens & Southern National Bank n/k/a NationsBank of Ga., N.A.				Jewell & Orlando Scholze	9	14	92	9:00 AM	9	9	92	9	14	92	Cancellation of D/S/D in Book 27 Page 43	CAN.	34	39

GRANTOR FILING DOCKET AND GENERAL INDEX TO REALTY DEEDS AND MORTGAGES — Echols County, Ga.

REG. U. S. PAT. OFFICE *Chas. McCall* County Indexes Since 1888 An Identifying Trade Mark

Locate Family Name by Front Index

COTT FAMILY NAME INDEX NO. 0 © 1949
MADE BY THE COTT INDEX COMPANY, COLUMBUS, OHIO
SOLD BY JIM CLYBURN, INC., TIFTON, GA.

(11)

GRANTORS FAMILY NAMES	GIVEN NAMES ABCDEFGHIJ	GIVEN NAMES KLMNO	GIVEN NAMES PQRSTUWXYZ	GRANTEES	DATE OF FILING				DATE OF INSTRUMENT			DATE OF RECORD			LOCATION OF PROPERTY OR OTHER DESCRIPTION	KIND OF INST.	BOOK	PAGE
					Month	Day	Year	Hr. M.	Month	Day	Year	Month	Day	Year				
Clayton	D. W.			Farmers Home Administration	4	28	81	4:00 PM						Crops to be grown, 16th Dist, LL 100	F/S	F81-44		
Clayton	D. W.			Farmers Home Administration	3	12	82	11:45 AM				3	12	82	Crops to be grown by Lowell Herring 16th Dist, LL 100 70 A	F/S	F82-20	
Clayton	D. W.			Farmers Home Administration	2	8	83	11:50 AM				2	8	83	Crops to be grown by Lowell Herring 16th Dist, LL 100 70 A	F/S	F83-14	
Clayton	D. W.			Farmers Home Administration	2	29	84	2:40 PM				2	29	84	Crops to be grown by Lowell herring 16th Dist, LL 100 70 A	F/S	F84-17	
Clayton		Mareia R.		Russell W. Clayton	6	29	84	11:45 AM	6	29	84	6	29	84	11th Dist, LL 486 5 A 1/2 undivided interest	W/D	22	416
Clayton			Russell W. et.al.	Loretta C. Clayton	2	27	87	9:00 AM	2	25	87	2	27	87	16th Dist, LL 50	W/D	25	669
Clayton		Owen W., et.al.		Loretta C. Clayton	2	27	87	9:00 AM	2	25	87	2	27	87	16th Dist, LL 50	W/D	25	669
Clayton		Leslie A., et.al.		Loretta C. Clayton	2	27	87	9:00 AM	2	25	87	2	27	87	16th Dist, LL 50	W/D	25	669
Clayton		Leslie		Farris H. Hiers	6	15	88	4:15 PM	6	14	88	6	16	88	16th Dist, LL 179 15.00 A Tract D	L/D	27	354
Clayton		Loretta C.		Owen W. & Lynn Clayton	12	13	88	2:15 PM	12	12	88	12	13	88	16th Dist, LL 50	Joint Tenancy	28	36
Clayton	D. W. (ESTATE)			South Atlantic P C A	4	28	89	9:00 AM				4	28	89	Crops to be grown by Charles L. Hughes 16th Dist, LL 88 & 100	F/S	F89-38	
Claton	D. W. (ESTATE)			South Atlantic PCA	3	2	90	9:00 AM	3	1	90	3	2	90	16th Dist, LL 85 & 100 60 A Crops to be grown by Charles L. Hughes	F/S	F90-10	
Clayton		Leslie		James R. Swilley	3	11	91	9:00 AM	3	8	91	3	11	91	16th Dist., LL 179, 15 A.	W/D	31	249
Clayton		Leslie		Farris H. Hiers	3	11	91	9:30 AM	3	8	91	3	11	91	Cancellation of L/D in Book 27 Page 354	CAN.	31	253
Clayton	D.W. (ESTATE)			South Central Farm Credit	3	18	92	9:00 AM	3	16	92	3	18	92	16th Dist, LL 85 & 100 60 A Crops to be grown by Charles L. Hughes	F/S	F92-19	
Clayton	D.W. (ESTATE)			South Central Farm Credit	3	25	93	4:05 PM	3	25	93	3	25	93	16th Dist, LL 85 & 100 60 A Crops grown by Charles L. Hughes	F/S	R93-21	

GRANTOR FILING DOCKET AND GENERAL INDEX TO REALTY DEEDS AND MORTGAGES — Echols County, Ga.

REG. U. S. PAT. OFFICE *Chas. McCall* County Indexes Since 1888 An Identifying Trade Mark

👉 **Locate Family Name by Front Index**

COTT FAMILY NAME INDEX NO. 0 © 1949
MADE BY THE COTT INDEX COMPANY, COLUMBUS, OHIO
SOLD BY JIM CLYBURN, INC., TIFTON, GA.

(12)

GRANTORS FAMILY NAMES	GIVEN NAMES ABCDEFGHIJ	GIVEN NAMES KLMNO	GIVEN NAMES PQRSTUVWXYZ	GRANTEES	DATE OF FILING				DATE OF INSTRUMENT			DATE OF RECORD			LOCATION OF PROPERTY OR OTHER DESCRIPTION	KIND OF INST.	BOOK	PAGE
					Month	Day	Year	Hr. M.	Month	Day	Year	Month	Day	Year				
Culpepper		Maggie		Farmers Home Administration	4	28	81	4:00 PM						Crops to be grown, 16th Dist, LL 102 & 129 16th Dist. LL100	F/S	F81-44		
Culpepper	Brooks E.			Small Business Administration	5	5	81	PM	4	6	81	5	5	81	D/S/D	19	655	
Culpepper		Maggie C.		Charles Lynward Hughes, etal	9	2	81	11:25 AM	9	2	81	9	2	81	16th Dist., LL 102 & 129, 74.40 A LL 129, 4A	W/D	20	227
Culpepper			Thelma Carter	Leonard D. & Eva Nell Culpepper (as to property of)	11	16	81	9:00 AM	11	5	81	11	16	81	16th Dist, LL 83	AFF.	20	353
Culpepper	Brooks E.			Farmers Home Administration	3	24	82	2:00 PM				3	24	82	Crops to be grown by Clyde Hillis 16th Dist, LL 99 10 A	F/S	F82-23	
Culpepper			Mrs. Thelma Carter	Mrs. Jeannette W. Culpepper, et.al.	3	29	83	9:00 AM	10	11	79	3	29	83	16th Dist, LL 83 52 A	q/c/d	21	432
Culpepper			Ronnie Wayne, et.al.	Jeannette W. Culpepper	3	29	83	9:00 AM	2	28	83	3	29	83	16th Dist, LL 83 52 A	q/c/d	21	434
Culpepper	Dale Alan, et.al.			Jeannette W. Culpepper	3	29	83	9:00 AM	2	28	83	3	29	83	16th Dist, LL 83 52 A	q/c/d	21	434
Culpepper			Thelma Carter	Jeannette W. Culpepper	10	7	83	9:00 AM	10	5	83	10	7	83	16th Dist, LL 83 52 A to release S/D in Bk 15 Pg 82	q/c/d	21	736
Culpepper		Jeannette W.		Jeannette W. Culpepper (lands of)	10	7	83	9:00 AM	10	5	83	10	7	83	Affidavit	AFF.	21	737
Culpepper		Jeannette W.		Billy D. & Evelyn C. Culpepper	10	7	83	9:00 AM	10	5	83	10	7	83	16th Dist, LL 83 22 A	W/D	21	738
Culpper		(Mrs.) Thelma Carter		Mrs. Jeannette W. Culpepper	10	7	83	9:00 AM	10	6	83	10	7	83	16th Dist, LL 82 6.2210 A	Agree.	21	739
Culpepper	Brooks E.			Berry L. & Jerri C. Sasser	2	7	84	9:00 PM	2	3	84	2	7	84	16th Dist, LL 100	W/D	22	169
Culpepper		James E.		Luverne Culpepper Wheeler	4	2	84	2:45 PM	12	20	72	4	2	84	16th Dist, LL 100 5 A	W/D	22	245
Culpepper		James E.		Luverne C. Wheeler	4	2	84	2:45 PM	11	6	78	4	2	84	16th Dist, LL 99 1 A	W/D	22	247
Culpepper	(Now	Jeanette W. C. Wynn)		Billy D. & Evelyn C. Culpepper	4	16	84	9:00 AM	4	10	84	4	16	84	16th Dist, LL 83 52 A Also LL 82 in Lowndes Co.	W/D	22	253

GRANTOR FILING DOCKET AND GENERAL INDEX TO REALTY DEEDS AND MORTGAGES — Echols County, Ga.

(12)

REG. U. S. PAT. OFFICE *Chas. McCall* County Indexes Since 1888 An Identifying Trade Mark

👉 **Locate Family Name by Front Index**

COTT FAMILY NAME INDEX NO. 0 © 1919
MADE BY THE COTT INDEX COMPANY, COLUMBUS, OHIO
SOLD BY JIM CLYBURN, INC., TIFTON, GA.

GRANTORS FAMILY NAMES	GIVEN NAMES ABCDEFGHIJ	GIVEN NAMES JKLMNO	GIVEN NAMES PQRSTUVWXYZ	GRANTEES	DATE OF FILING				DATE OF INSTRUMENT			DATE OF RECORD			LOCATION OF PROPERTY OR OTHER DESCRIPTION	KIND OF INST.	BOOK	PAGE
					Month	Day	Year	Hr. M.	Month	Day	Year	Month	Day	Year				
Culpepper	Billy D. & Evelyn C.			Jeannette C. Wynn	4	16	84	9:00 AM	4	10	84	4	16	84	16th Dist, LL 83 52 A Also LL 82 in Lowndes Co.	D/S/D	22	255
Culpepper		James E.		Elaine Culpepper Henderson	7	18	84	9:30 AM	12	20	72	7	18	84	16th Dist, LL 100 15 A	W/D	22	443
Culpepper		Maggie C.		Charles Lynward Hughes, et.al.	2	12	85	8:30 AM	2	9	85	2	12	85	16th Dist, LL 129 (Deed of release in Loan Deed in Bk 20 pg 228)	Q/C/D	23	30
Culpepper			Thelma C.	Leonard D. Culpepper	9	23	85	9:00 AM	9	12	85	9	24	85	16th Dist, LL 83 3.00 A	Q/C/D	23	386
Culpepper		Leonard D. & Eva Nell K.		Kevin L. & Janet E. Dowdy	9	23	85	9:00 AM	9	20	85	9	24	85	16th Dist, LL 83 3.00 A	W/D	23	388
Culpepper			Thelma Carter	Leonard D. & Eva Nell K. Culpepper	9	26	85	9:00 AM	9	20	85	9	26	85	16th Dist, LL 83 6.000 A	Q/C/D	23	398
Culpepper		Leonard D. & Eva Nell K.		Louise F. Hughes	9	26	85	9:00 AM	9	20	85	9	26	85	16th Dist, LL 83 3.000 A	W/D	23	401
Culpepper		John W.		Ruby M. Culpepper	10	14	85	9:00 AM	10	10	85	10	15	85	16th Dist, LL 100 & 131 Right of Survivorship	D/Gift	23	471
Culpepper		John W.		Rubye Lucille & Daniel A. Dunnam	10	14	85	9:00 AM	10	10	85	10	15	85	16th Dist, LL 100 & 131 5.00 A	D/Gift	23	473
Culpepper			Vernon	Louie Culpepper, Jr.	1	3	86	11:00 AM	1	1	86	1	3	86	16th Dist, LL 101 1.43 A	W/D	24	4
Culpepper			Thelma Carter	Eva Nell K. & Leonard D. Culpepper	1	27	86	9:00 AM	1	24	86	1	28	86	16th Dist, LL 83 3.3419 A	Q/C/D	24	44
Culpepper		Leonard D. & Eva Nell K.		Bobby D. & Wendy O. Tatum	1	27	86	9:00 AM	1	24	86	1	28	86	16th Dist, LL 83 3.3419 A	Q/C/D	24	46
Culpepper	Annie Laura			Clifford Culpepper	1	31	86	11:00 AM	1	28	86	1	31	86	16th Dist, LL 41 & 42 2 A 1/2 und. int.	Q/C/D	24	59
Culpepper	Annie Laura & Clifford			Christian Tinnian Register	1	31	86	11:00 AM	1	28	86	1	31	86	16th Dist, LL 41 & 42 2 A	W/D	24	61
Culpepper			Thelma Carter	Leonard D. Culpepper	3	19	86	9:00 AM	3	12	86	3	20	86	16th Dist, LL 83 48 A Also some in Lowndes County	Q/C/D	24	137
Culpepper			Vernon	Louie Culpepper, Jr.	3	21	86	11:00 AM	1	13	86	3	29	86	16th Dist, LL 101 1.455 A	Q/C/D	24	149

GRANTOR FILING DOCKET AND GENERAL INDEX TO REALTY DEEDS AND MORTGAGES — Echols County, Ga.

REG. U. S. PAT. OFFICE *CumCott* County Indexes Since 1888 An Identifying Trade Mark

Locate Family Name by Front Index

COTT FAMILY NAME INDEX No. 0
MADE BY THE COTT INDEX COMPANY, COLUMBUS, OHIO
SOLD BY CLYBURN & SONS, INC., TITON, GA.

GRANTORS FAMILY NAMES	GIVEN NAMES ABCDEFGHIJ	GIVEN NAMES KLMNO	GIVEN NAMES PQRSTUWXYZ	GRANTEES	DATE OF FILING				DATE OF INSTRUMENT			DATE OF RECORD			LOCATION OF PROPERTY OR OTHER DESCRIPTION	KIND OF INST.	BOOK	PAGE
					Month	Day	Year	Hr. M.	Month	Day	Year	Month	Day	Year				
Culpepper		Louie, Jr.		Loyd H. Johnson Construction Co., Inc.	3	21	86	11:00 AM	1	13	86	3	29	86	16th Dist, LL 101 1.455 A	W/D	24	150
Culpepper	Billy D. & Evelyn C.			Jeanette C. Wynn	4	7	86	2:30 PM	3	5	86	4	7	86	16th Dist, LL 83 6.2210 A Corrective Deed	q/c/d	24	168
Culpepper		Louie V., Jr. & Janet L.		Citizens & Southern National Bk	7	18	86	9:00 AM	7	17	86	7	18	86	16th Dist, LL 101 1.455 A	S/D	24	329
Culpepper		Leonard D. & Eva Nell		Joe W. Rowell	9	29	86	3:45 PM	9	26	86	9	29	86	16th Dist, LL 82 & 83 138.215 A in Echols & Lowndes Counties	W/D	24	450
Culpepper			Vernon	Valdosta Onized Credit Union	11	3	86	9:00 AM	10	30	86	11	3	86	16th Dist, LL 101 5 A	S/D	25	418
Culpepper	Charlie M. & Joan L.			First State Bank & Trust Co of Val	11	17	86	9:00 AM	11	3	86	11	17	86	16th Dist, LL 83 3.02 A Special S/D	S/L S/D	25	454
Culpepper	Brooks E.			Citizens & Southern Natl. Bank	4	7	87	9:00 AM	4	3	87	4	7	87	16th Dist, LL 100 10 A	D/S/D	26	79
Culpepper	Brooks E., et.al.			Sandra McDade	4	17	87	9:00 AM	3	30	87	4	17	87	16th Dist, LL 100 30 A	q/c/d	26	93
Culpepper		Louie Vernon		Sandra C. McDade & Brooks E. Culpepper	4	17	87	9:00 AM	3	30	87	4	17	87	16th Dist, LL 100 40 A 1/6 undivided interest	q/c/d	26	96
Culpepper	Brooks E., et.al.			Citizens & Southern Natl. Bank	4	17	87	9:00 AM	3	25	87	4	17	87	16th Dist, LL 100 10 A	D/S/D	26	97
Culpepper			Thelma Carter	Jeannette C. Wynn formerly Jeannette W. Culpepper	5	4	87	9:00 AM	11	3	86	5	4	87	16th Dist, LL 83 52 A (Echols) 124.19 A (Lowndes)	q/c/d	26	130
Culpepper	Larry & Deborah			Citizens and Southern Natl Bank	10	13	87	9:00 AM	10	7	87	10	13	87	16th Dist, LL 175 2 A	D/S/D	26	447
Culpepper		James E. (ESTATE) by Administratrix		Brooks E. Culpepper, et.al.	10	20	87	9:00 AM	9	25	87	10	20	87	16th Dist, LL 100 10 A	Admin/ Deed	26	453
Culpepper	Brooks E.			Sandra Culpepper McDade	11	5	87	9:00 AM	10	27	87	11	5	87	16th Dist, LL 100 24.048 A	q/c/d	26	497
Culpepper	Brooks E.			Landmark Financial Services of Georgia, Inc.	11	5	87	9:00 AM	10	27	87	11	5	87	16th Dist, LL 100 7.579 A 16th Dist, LL 100 10.974 A	D/S/D	26	498
Culpepper	Brooks E.			Family Credit Services, Inc.	11	19	87	9:00 AM	11	10	87	11	19	87	16th Dist, LL 100 7.579 A 16th Dist, LL 100 10.974 A	D/S/D	26	535

GRANTOR FILING DOCKET AND GENERAL INDEX TO REALTY DEEDS AND MORTGAGES — Echols County, Ga.

(12)

REG. U. S. PAT. OFFICE *Chambers* County Indexes Since 1888 An Identifying Trade Mark

Locate Family Name by Front Index

COTT FAMILY NAME INDEX No. 0
MADE BY THE COTT INDEX COMPANY, COLUMBUS, OHIO
SOLD BY CLYBURN & SONS, INC., TIFTON, GA.

GRANTORS FAMILY NAMES	GIVEN NAMES ABCDEFGHIJ	GIVEN NAMES JKLMNO	GIVEN NAMES PQRSTUWXYZ	GRANTEES	DATE OF FILING				DATE OF INSTRUMENT			DATE OF RECORD			LOCATION OF PROPERTY OR OTHER DESCRIPTION	KIND OF INST.	BOOK	PAGE
					Month	Day	Year	Hr. M.	Month	Day	Year	Month	Day	Year				
Culpepper		Leonard D. & Eva Nell		Stella M. & Leonard W. Noel, Sr.	2	1	88	9:00 AM	1	28	88	2	1	88	16th Dist, LL 83 3.000 A	W/D	26	689
Culpepper	f/k/a	Maggie C. Kinsey		Charles Lynward Hughes & Daniel L. Hughes (Property of)	4	25	88	9:00 AM	4	19	88	4	25	88	16th Dist, LL 102 & 129	AFFID.	27	224
Culpepper		John W.		Sharon Marie Hagemann	6	21	88	9:00 AM	10	15	85	6	21	88	16th Dist, LL 100 & 131 34.91 A & 34.85 A	D/Gift	27	370
Culpepper		John W.		Ruby Lucille Dunnam	6	21	88	9:00 AM	10	15	85	6	21	88	16th Dist, LL 100 & 131 16.34 A & 42.25 A	D/Gift	27	372
Culpepper		Larry Thomas & Deborah H.		Citizens & Southern National Bk	8	16	88	9:00 AM	8	12	88	8	16	88	Refers to D/S/D in Bk 26 Pg 447	Mod./D/S/D	27	484
Culpepper			Vernon	Citizens & Southern National Bk	10	28	88	9:00 AM	10	27	88	10	28	88	16th Dist, LL 100, 101 & 130 95.18488 A (3 Tracts)	D/S/D	27	651
Culpepper			a/k/a Louie Vernon	E. Eugene Carter	10	28	88	1:30 PM	10	27	88	10	28	88	16th Dist, LL 100 5.000 A	W/D	27	655
Culpepper		Louie V., Jr.		Citizens & Southern National Bk	11	2	88	9:00 AM	10	27	88	11	2	88	16th Dist, LL 101 27.51912 A	D/S/D	27	670
Culpepper	a/k/a	James G. J. G and Jim S.		Bethel Church of God (Trustees)	11	23	88	9:00 AM	11	19	88	11	23	88	16th Dist, LL 130 0.25 A	Q/C/D	28	7
Culpepper	f/k/a	Maggie C., et.al. Kinsey		Charles Lynward Hughes, et.al.	12	7	88	9:15 AM	6	15	88	12	7	88	16th Dist, LL 102 & 129 78.40 A	Q/C/D	28	33
Culpepper		James G., et.al.		Charles Lynward Hughes, et.al.	12	7	88	9:15 AM	6	15	88	12	7	88	16th Dist, LL 102 & 129 78.40 A	Q/C/D	28	33
Culpepper		L. Vernon		Karen C. Weldon	3	28	89	9:00 AM	3	1	89	3	28	89	16th Dist, LL 130 1.00 A 1/2 undivided interest	W/D	28	256
Culpepper	f/k/a	Maggie C., Kinsey		Charles Lynward Hughes, et.al.	5	18	89	2:30 PM	2	2	89	5	18	89	16th Dist, LL 102 & 129 74.40 A 16th Dist, LL 129 4 A	Q/C/D	28	380
Culpepper		Charlie M. & Joan L.		First State Bank & Trust Company	12	12	90	9:00 AM	12	10	90	12	13	90	Cancellation of S/D in Bk. 25 Page 454	CAN.	31	71
Culpepper		L. D.		Farmers Home Administration	8	30	91	9:00 AM				8	30	91	Crops to be grown by Coggins 5 A	F/S	F91-78	
Culpepper			Ruby M.	Ruby Lucille Dunnam	10	8	91	9:00 AM	10	7	91	10	8	91	16th Dist, LL 100 & 131 4.00 A	D/Gift	32	204

GRANTOR FILING DOCKET AND GENERAL INDEX TO REALTY DEEDS AND MORTGAGES — Echols County, Ga.

REG. U. S. PAT. OFFICE *CharmCote* County Indexes Since 1888 An Identifying Trade Mark

Locate Family Name by Front Index

COTT FAMILY NAME INDEX NO. 6 © 1949
MADE BY THE COTT INDEX COMPANY, COLUMBUS, OHIO
SOLD BY JIM CLYBURN, INC., TIFTON, GA.

GRANTORS FAMILY NAMES	GIVEN NAMES ABCDEFGHIJ	GIVEN NAMES IJKLMNO	GIVEN NAMES PQRSTUVWXYZ	GRANTEES	DATE OF FILING				DATE OF INSTRUMENT			DATE OF RECORD			LOCATION OF PROPERTY OR OTHER DESCRIPTION	KIND OF INST.	BOOK	PAGE
					Month	Day	Year	Hr. M.	Month	Day	Year	Month	Day	Year				
Culpepper			Ruby M.	Sharon Marie Hagemann	10	8	91	9:00 AM	10	7	91	10	8	91	16th Dist, LL 100 & 131 34.91 A and 34.85 A	q/c/d	32	206
Culpepper			Ruby M.	Rubye Lucille Dunnam	10	8	91	9:00 AM	10	7	91	10	8	91	16th Dist, LL 100 & 131 16.34 A and 42.25 A	q/c/d	32	208
Culpepper	Brooks			Quitman Federal Savings and Loan Association of Quitman, Georgia	12	20	91	9:00 AM	12	13	91	12	20	91	16th Dist., LL 100, Tract 1 & II	D/S/D	32	328
Culpepper			Vernon a/k/a Louie Vernon	Daniel L. & Nell C. Hughes	12	26	91	4:15 PM	12	26	91	12	27	91	16th Dist, LL 100 26.51623 A	W/D	32	339
Culpepper	Eva Nell Kinsey			Faye K. & Harry L. Bennett	2	18	92	9:00 AM	2	17	92	2	18	92	16th Dist., LL 102	W/D	33	9
Culpepper	Brooks			Commercial Credit Plan, Inc.	7	17	92	11:30 AM	7	16	92	7	21	92	16th Dist, LL 100 10.974 A	S/D	33	274
Culpepper			Vernon	Southern Pine Credit Union	8	12	92	9:00 AM	8	7	92	8	12	92	16th, LL 101, 5 A. 16th Dist., LL 101, 103,100	S/D	33	376
Culpepper			Louie V. & Janet L.	Southern Pine Credit Union	1	13	93	9:00 AM	1	11	93	1	13	93	16th Dist, LL 101 1.455 A	L/D	34	227
Culpepper			Ruby M. et al	Wrights Chapel Methodist Church	2	16	93	4:00 PM	9	17	92	2	17	93	16D, LL 99 & 132 18.89A	q/c/d	34	289
Culpepper			John W. (ESTATE) (by Executrix) et al	Wrights Chapel Methodist Church	2	16	93	4:00 P M	9	17	92	2	17	93	16D, LL 99 & 132 18.89A	q/c/d	34	289

GRANTOR FILING DOCKET AND GENERAL INDEX TO REALTY DEEDS AND MORTGAGES — Echols County, Ga.

REG. U. S. PAT. OFFICE *Chas. McKee* County Indexes Since 1888 An Identifying Trade Mark

Locate Family Name by Front Index

COTT FAMILY NAME INDEX NO. 0 © 1949
MADE BY THE COTT INDEX COMPANY, COLUMBUS, OHIO
SOLD BY JIM CLIBURN, INC., TIFTON, GA.

(13)

GRANTORS FAMILY NAMES	GIVEN NAMES ABCDEFGHIJ	GIVEN NAMES KLMNO	GIVEN NAMES PQRSTUVWXYZ	GRANTEES	DATE OF FILING				DATE OF INSTRUMENT			DATE OF RECORD			LOCATION OF PROPERTY OR OTHER DESCRIPTION	KIND OF INST.	BOOK	PAGE
					Month	Day	Year	Hr. M.	Month	Day	Year	Month	Day	Year				
Coggins	Edwin Marion & Patsy C.			The Citizens & Southern National Bank	5	13	81	11:30 AM	5	8	81	5	13	81	16th Dist, LL 101, 5.0 A	D/S/D	19	664
Coggins		James Perry, Jr., et.al.		Claudia Kinsey Hedge, et.al.	1	8	82	3:30 PM	1	7	82	1	11	82	16th Dist, LL 129 25 A 16th Dist, LL 129 80.40 A	L/D	20	491
Coggins	Felton Lavon, et.al.			Claudia Kinsey Hedge, et.al.	1	8	82	3:30 PM	1	7	82	1	11	82	16th Dist, LL 129 25 A 16th Dist, LL 129 80.40 A	L/D	20	491
Coggins			Thomas Gerald, et.al.	Claudia Kinsey Hedge, et.al.	1	8	82	3:30 PM	1	7	82	1	11	82	16th Dist, LL 129 25 A 16th Dist, LL 129 80.40 A	L/D	20	491
Coggins	Edwin Marion, et.al.			Claudia Kinsey Hedge, et.al.	1	8	82	3:30 PM	1	7	82	1	11	82	16th Dist, LL 129 25 A 16th Dist, LL 129 80.40 A	L/D	20	491
Coggins		J. Perry, et.al.		Gerald M. Rich	2	15	82	9:00 AM	1	15	82	2	15	82	16th Dist, LL 102 130 A et. al.	O/G/M Lease	20	551
Coggins	Felton L., et.al.			Gerald M. Rich	2	15	82	9:00 AM	1	15	82	2	15	82	16th Dist, LL 102 130 A et. al.	O/G/M Lease	20	551
Coggins	Gerald, et. al.			Gerald M. Rich	2	15	82	9:00 AM	1	15	82	2	15	82	16th Dist, LL 102 130 A et. al.	O/G/M Lease	20	551
Coggins	Edwin, et. al.			Gerald M. Rich	2	15	82	9:00 AM	1	15	82	2	15	82	16th Dist, LL 102 130 A et. al.	O/G/M Lease	20	551
Coggins	Felton L. & Barbara Carter			The Citizens & Southern National Bank	5	18	82	12:00 N	5	3	82	5	18	82	16th Dist, LL 102 5 A	D/S/D	20	667
Coggins		J. Perry, et.al.		Quitman Production Credit Association	6	1	82	3:15 PM	12	31	81	6	2	82	Crops, machinery & equipment, livestock	F/S	F82-43	
Coggins	Felton L., et.al.			Quitman Production Credit Association	6	1	82	3:15 PM	12	31	81	6	2	82	Crops, machinery & equipment, livestock	F/S	F82-43	
Coggins	Gerald, et.al.			Quitman Production Credit Association	6	1	82	3:15 PM	12	31	81	6	2	82	Crops, machinery & equipment, livestock	F/S	F82-43	
Coggins	Edwin, et.al.			Quitman Production Credit Association	6	1	82	3:15 PM	12	31	81	6	2	82	Crops, machinery & equipment, livestock	F/S	F82-43	
Coggins		J. Perry, et.al.		Quitman Production Credit Association	6	1	82	3:15 PM	12	31	81	6	2	82	16th Dist, LL 102 130 A et.al.	D/S/D	20	682
Coggins	Felton L. et.al.			Quitman Production Credit Association	6	1	82	3:15 PM	12	31	81	6	2	82	16th Dist, LL 102 130 A et.al.	D/S/D	20	682

GRANTOR FILING DOCKET AND GENERAL INDEX TO REALTY DEEDS AND MORTGAGES — Echols County, Ga.

(13)

REG. U. S. PAT. OFFICE *Chas. McCall* County Indexes Since 1888 An Identifying Trade Mark

👉 **Locate Family Name by Front Index**

COTT FAMILY NAME INDEX NO. 0 © 1949
MADE BY THE COTT INDEX COMPANY, COLUMBUS, OHIO
SOLD BY JIM CLYBURN, INC., TIFTON, GA.

GRANTORS FAMILY NAMES	GIVEN NAMES ABCDEFGHIJ	GIVEN NAMES KLMNO	GIVEN NAMES PQRSTUWXYZ	GRANTEES	DATE OF FILING				DATE OF INSTRUMENT			DATE OF RECORD			LOCATION OF PROPERTY OR OTHER DESCRIPTION	KIND OF INST.	BOOK	PAGE
					Month	Day	Year	Hr. M.	Month	Day	Year	Month	Day	Year				
Coggins	Gerald, et.al.			Quitman Production Credit Association	6	1	82	3:15 PM	12	31	81	6	2	82	16th Dist, LL 102 130 A et.al.	D/S/D	20	682
Coggins	Edwin, et.al.			Quitman Production Credit Association	6	1	82	3:15 PM	12	31	81	6	2	82	16th Dist, LL 102 130 A et.al.	D/S/D	20	682
Coggins		James Perry, Jr.		Felton Lavon Coggins, et.al.	9	29	82	9:00 AM	9	24	82	9	29	82	16th Dist, LL 129 25 A 16th Dist, LL 129 80.40 A	Q/C/D	21	155
Coggins	Felton Lavon, et.al.			Alonzo W. & Betty L. Coggins	9	29	82	9:00 AM	9	24	82	9	29	82	16th Dist, LL 129 Survivorship Deed	Deed	21	158
Coggins			Thomas Gerald, et.al.	Alonzo W. & Betty L. Coggins	9	29	82	9:00 AM	9	24	82	9	29	82	16th Dist, LL 129 Survivorship Deed	Deed	21	158
Coggins	Edwin Marion, et.al.			Alonzo W. & Betty L. Coggins	9	29	82	9:00 AM	9	24	82	9	29	82	16th Dist, LL 129 Survivorship Deed	Deed	21	158
Coggins		J. Perry, et.al.		Quitman Production Credit Association	3	3	83	9:00 AM	12	31	82	3	3	83	Crops, machinery & Equip., livestock (16th Dist, LL 102 532 A)	F/S	F83-21	
Coggins	Felton, et.al.			Quitman Production Credit Association	3	3	83	9:00 AM	12	31	82	3	3	83	Crops, machinery & equip., livestock (16th Dist, LL 102 532 A)	F/S	F83-21	
Coggins	Gerald, et.al.			Quitman Production Credit Association	3	3	83	9:00 AM	12	31	82	3	3	83	Crops, machinery & equip., livestock (16th Dist, LL 102 532 A)	F/S	F83-21	
Coggins	Edwin, et.al.			Quitman Production Credit Association	3	3	83	9:00 AM	12	31	82	3	3	83	Crops, machinery & equip., livestock (16th Dist, LL 102 532 A)	F/S	F83-21	
Coggins	Alonzo W. & Betty L.			First National Bank of Valdosta	3	25	83	9:00 AM	3	22	83	3	25	83	16th Dist, LL 129	L/D	21	428
Coggins	Felton, et.al.			Quitman Production Credit Association	4	4	83	9:00 AM	3	21	83	4	5	83	Subordination Agreement of D/S/D in Bk 17 Pg 37 & F/S - Coggins Farms	Sub/ Agree	21	475
Coggins	Edwin, et.al.			Quitman Production Credit Association	4	4	83	9:00 AM	3	21	83	4	5	83	Subordination Agreement of D/S/D in Bk 17 Pg 37 & F/S - Coggins Farms	Sub/ Agree	21	475
Coggins			Perry, et.al.	Quitman Production Credit Association	4	4	83	9:00 AM	3	21	83	4	5	83	Subordination Agreeemnt of D/S/D in Bk 17 Pg 37 & F/S - Coggins Farms	Sub/ Agree	21	475
Coggins	Gerald, et.al.			Quitman Production Credit Association	4	4	83	9:00 AM	3	21	83	4	5	83	Subordination Agreement of D/S/D in Bk 17 Pg 37 & F/S - Coggins Farms	Sub/ Agree	21	475
Coggins	Felton & Barbara			Loyce Prine	9	21	83	9:00 AM	9	19	83	9	21	83	16th Dist, LL 146 92.6166 A	L/D	21	700

GRANTOR FILING DOCKET AND GENERAL INDEX TO REALTY DEEDS AND MORTGAGES — Echols County, Ga.

REG. U. S. PAT. OFFICE *CharmCote* County Indexes Since 1888 An Identifying Trade Mark

👉 **Locate Family Name by Front Index**

COTT FAMILY NAME INDEX No. 9
MADE BY THE COTT INDEX COMPANY, COLUMBUS, OHIO
SOLD BY JIM CLYBURN, INC., TITTON, GA.

(13)

GRANTORS FAMILY NAMES	GIVEN NAMES ABCDEFGHIJ	GIVEN NAMES KLMNO	GIVEN NAMES PQRSTUVWXYZ	GRANTEES	DATE OF FILING				DATE OF INSTRUMENT			DATE OF RECORD			LOCATION OF PROPERTY OR OTHER DESCRIPTION	KIND OF INST.	BOOK	PAGE
					Month	Day	Year	Hr. M.	Month	Day	Year	Month	Day	Year				
Coggins			J. Perry, et.al.	Quitman Production Credit Association	2	24	84	9:00 AM	1	2	84	2	24	84	Crops, machinery, equipment & livestock 16th Dist, LL 102 532A	F/S	F84-16	
Coggins	Felton, et.al.			Quitman Production Credit Association	2	24	84	9:00 AM	1	2	84	2	24	84	Crops, machinery, equipment & livestock 16th Dist, LL 102 532 A	F/S	F84-16	
Coggins	Gerald, et.al.			Quitman Production Credit Association	2	24	84	9:00 AM	1	2	84	2	24	84	Crops, machinery, equipment, & Livestock 16th Dist, LL 102 532A	F/S	F84-16	
Coggins	Edwin, et.al.			Quitman Production Credit Association	2	24	84	9:00 AM	1	2	84	2	24	84	Crops, machinery, equipment & livestock 16th Dist, LL 102 532 A	F/S	F84-16	
Coggins	Felton L., et.al.			Quitman Production Credit Association	3	18	85	9:00 AM	2	25	85	3	18	85	Crops - 16th Dist, LL 102 532 A	F/S	F85-21	
Coggins	Edwin M., et.al.			Quitman Production Credit Association	3	18	85	9:00 AM	2	25	85	3	18	85	Crops - 16th Dist, LL 102 532 A	F/S	F85-21	
Coggins	Gerald, et.al.			Quitman Production Credit Association	3	18	85	9:00 AM	2	25	85	3	18	85	Crops - 16th Dist, LL 102 532 A	F/S	F85-21	
Coggins	Felton, et.al. d/b/a Coggins Farms			Quitman Production Credit Association	5	9	85	9:30 AM	5	1	85	5	10	85	Subordination Agreement of D/S/B in Bk 17 Pg 37 & F/S (SBA to PCA)	Sub/ Agree.	23	127
Coggins	Edwin, et.al. d/b/a Coggins Farms			Quitman Production Credit Association	5	9	85	9:30 AM	5	1	85	5	10	85	Subordination Agreement of D/S/D in Bk 17 Pg 37 & F/S (SBA to PCA)	Sub/ Agree.	23	127
Coggins			Perry, et.al. d/b/a Coggins Farms	Quitman Production Credit Association	5	9	85	9:30 AM	5	1	85	5	10	85	Subordination Agreement of D/S/D in Bk 17 Pg 37 & F/S (SBA to PCA)	Sub/ Agree.	23	127
Coggins	Gerald, et.al. d/b/a Coggins Farms			Quitman Production Credit Association	5	9	85	9:30 AM	5	1	85	5	10	85	Subordination Agreement of D/S/D in Bk 17 Pg 37 & F/S (SBA to PCA)	Sub/ Agree.	23	127
Coggins	Felton, et.al. d/b/a Coggins Farms			Quitman Production Credit Association	5	9	85	9:30 AM	5	2	85	5	10	85	Subordination Agreement of D/S/D in Bk 17 Pg 37 & F/S (SBA to PCA)	Sub/ Agree.	23	130
Coggins	Edwin, et.al. d/b/a Coggins Farms			Quitman Production Credit Association	5	9	85	9:30 AM	5	2	85	5	10	85	Subordination Agreement of D/S/D in Bk 17 Pg 37 & F/S (SBA to PCA)	Sub/ Agree.	23	130
Coggins			Perry, et.al. d/b/a Coggins Farms	Quitman Production Credit Association	5	9	85	9:30 AM	5	2	85	5	10	85	Subordination Agreement of D/S/D in Bk 17 Pg 37 & F/S (SBA to PCA)	Sub/ Agree.	23	130
Coggins	Gerald, et.al. d/b/a Coggins Farms			Quitman Production Credit Association	5	9	85	9:30 AM	5	2	85	5	10	85	Subordination Agreement of D/S/D in Bk 17 Pg 37 & F/S (SBA to PCA)	Sub/ Agree.	23	130
Coggins	Felton L. & Barbara Carter			The Citizens & Southern Natl Bk	6	20	85	9:00 AM	5	22	85	6	20	85	16th Dist, LL 102 5 A	D/S/D	23	212

GRANTOR FILING DOCKET AND GENERAL INDEX TO REALTY DEEDS AND MORTGAGES — Echols County, Ga.

(13)

REG. U. S. PAT. OFFICE *Chas. McCall* County Indexes Since 1888 An Identifying Trade Mark

👉 **Locate Family Name by Front Index**

CITY FAMILY NAME INDEX No. 8
MADE BY THE CITY INDEX COMPANY, COLUMBUS, OHIO
SOLD BY JIM CLYBURN, INC., TIFTON, GA.

GRANTORS FAMILY NAMES	GIVEN NAMES ABCDEFGHIJ	GIVEN NAMES KLMNNO	GIVEN NAMES PQRSTUWXYZ	GRANTEES	DATE OF FILING				DATE OF INSTRUMENT			DATE OF RECORD			LOCATION OF PROPERTY OR OTHER DESCRIPTION	KIND OF INST.	BOOK	PAGE
					Month	Day	Year	Hr. M.	Month	Day	Year	Month	Day	Year				
Coggins	Felton Lavo,			Thomas Gerald Coggins	6	26	86	9:00 AM	6	12	86	6	26	86	General Power of Attorney	P/A	24	276
Coggins	Edwin Marion,			Thomas Gerald Coggins	6	26	86	9:00 AM	6	12	86	6	26	86	General Power of Attorney	P/A	24	276
Coggins		James Perry, Jr. (DCSD) by Executor	et.al.	Edwin Marion Coggins, et.al.	6	26	86	9:00 AM	6	23	86	6	26	86	16th Dist, LL 102, 83, 84, 101 & 55	Deed/ Conveyance	24	285
Coggins		Willie L. Rogers,	et.al.	Edwin Marion Coggins, et.al.	6	26	86	9:00 AM	6	23	86	6	26	86	16th Dist, LL 102, 83, 84, 101 & 55	Conveyance	24	285
Coggins		Willie L. Rogers		Edwin Marion Coggins, et.al.	6	26	86	9:00 AM	6	23	86	6	26	86	16th Dist, LL 102, 83, 84, 101 & 55	q/c/D	24	291
Coggins	Felton L., et.al.			South Atlantic Production Credit Association	7	14	86	9:00 AM	7	11	86	7	15	86	16th Dist, LL 102 130 A et.al.	D/S/D	24	315
Coggins	Edwin, et.al.			South Atlantic Production Credit Association	7	14	86	9:00 AM	7	11	86	7	15	86	16th Dist, LL 102 130 A et.al.	D/S/D	24	315
Coggins	Gerald, et.al.			South Atlantic Production Credit Association	7	14	86	9:00 AM	7	11	86	7	15	86	16th Dist, LL 102 130 A et. al.	D/S/D	24	315
Coggins	Felton L., et.al.			South Atlantic Production Credit Association	9	2	86	9:00 AM	8	21	86	9	3	86	Subordination Agreement of D/S/D in Bk 17 Pg 37 & F/S - SBA to PCA	Sub./ Agree.	24	399
Coggins	Gerald, et.al.			South Atlantic Production Credit Association	9	2	86	9:00 AM	8	21	86	9	3	86	Subordination Agreement of D/S/D in Bk 17 Pg 37 & F/S - SBA to PCA	Sub./ Agree.	24	399
Coggins	Edwin M., et.al.			South Atlantic Production Credit Association	9	2	86	9:00 AM	8	21	86	9	3	86	Subordination Agreement of D/S/D in Bk 17 Pg 37 & F/S - SBA to PCA	Sub./ Agree.	24	399
Coggins	Felton L., et.al.			South Atlantic Production Credit Association	9	2	86	9:00 AM	8	21	86	9	3	86	Subordination Agreement of D/S/D in Bk 17 Pg 37 & F/S - SBA to PCA	Sub./ Agree.	24	401
Coggins	Gerald, et.al.			South Atlantic Production Credit Association	9	2	86	9:00 AM	8	21	86	9	3	86	Subordination Agreeemnt of D/S/D in Bk 17 Pg 37 & F/S - SBA to PCA	Sub./ Agree.	24	401
Coggins	Edwin M., et.al.			South Atlantic Production Credit Association	9	2	86	9:00 AM	8	21	86	9	3	86	Subordination Agreement of D/S/D in Bk 17 Pg 37 & F/S - SBA to PCA	Sub./ Agree.	24	401
Coggins	Felton L., et.al.			South Atlantic Production Credit Association	9	2	86	9:00 AM	8	21	86	9	3	86	Subordination Agreement of D/S/D in Bk 17 Pg 37 & F/S (SBA to PCA)	Sub./ Agree.	24	403
Coggins	Gerald, et.al.			South Atlantic Production Credit Association	9	2	86	9:00 AM	8	21	86	9	3	86	Subordination Agreement of D/S/D in Bk 17 Pg 37 & F/S (SBA to PCA)	Sub./ Agree.	24	403

GRANTOR FILING DOCKET AND GENERAL INDEX TO REALTY DEEDS AND MORTGAGES — Echols County, Ga.

REG. U. S. PAT. OFFICE *Chambers* County Indexes Since 1888
An Identifying Trade Mark

Locate Family Name by Front Index

COTY FAMILY NAME INDEX No. 0
MADE BY THE COTY INDEX COMPANY, COLUMBUS, OHIO
SOLD BY CLYBURN & SONS, INC., TIFTON, GA.

(13)

GRANTORS FAMILY NAMES	GIVEN NAMES ABCDEFGHIJ	GIVEN NAMES KLMNO	GIVEN NAMES PQRSTUVWXYZ	GRANTEES	DATE OF FILING				DATE OF INSTRUMENT			DATE OF RECORD			LOCATION OF PROPERTY OR OTHER DESCRIPTION	KIND OF INST.	BOOK	PAGE
					Month	Day	Year	Hr. M.	Month	Day	Year	Month	Day	Year				
Coggins	Edwin M., et.al.			South Atlantic Production Credit Association	9	2	86	9:00 AM	8	21	86	9	3	86	Subordination Agreement of D/S/D in Bk 17 Pg 37 & F/S (SBA to PCA)	Sub./ Agree.	24	403
Coggins	Felton L., et.al.			South Atlantic Production Credit Association	9	2	86	9:00 AM	8	20	86	9	3	86	Subordination Agreement of D/S/D in Bk 17 Pg 37 & F/S (SBA to PCA)	Sub./ Agree.	24	405
Coggins	Gerald, et.al.			South Atlantic Production Credit Association	9	2	86	9:00 AM	8	20	86	9	3	86	Subordination Agreement of D/S/D in Bk 17 Pg 37 & F/S (SBA to PCA)	Sub./ Agree.	24	405
Coggins	Edwin M., et.al.			South Atlantic Production Credit Association	9	2	86	9:00 AM	8	20	86	9	3	86	Subordination Agreement of D/S/D in Bk 17 Pg 37 & F/S (SBA to PCA)	Sub./ Agree.	24	405
Coggins	Gerald a/k/a Thomas Gerald			First State Bank and Trust Company of Valdosta	1	8	87	9:00 AM	12	22	86	1	8	87	16th Dist, LL 102 5 A SpecialLine S/D	S/L S/D	25	554
Coggins	Gerald a/k/a Thomas Gerald			Sara Jane Corbett Coggins	1	8	87	9:00 AM	12	24	86	1	8	87	16th Dist, LL 102 5 A	W/D Gift	25	557
Coggins	Felton Lavon, et.al.			Small Business Adminstration	2	25	87	4:00 PM	1	12	87	2	27	87	16th Dist, LL 129	D/S/D	25	660
Coggins		Thomas Gerald, et.al.		Small Business Administration	2	25	87	4:00 PM	1	12	87	2	27	87	16th Dist, LL 129	D/S/D	25	660
Coggins	Edwin Maric, et.al.			Small Business Administration	2	25	87	4:00 PM	1	12	87	2	27	87	16th Dist, LL 129	D/S/D	25	660
Coggins		Thomas Gerald, et.al.		A. David Corbett	1	18	88	9:00 AM	12	31	87	1	18	88	16th Dist, LL 55 74.9675 A	W/D	26	637
Coggins	Edwin Marion, et.al.			A. David Corbett	1	18	88	9:00 AM	12	31	87	1	18	88	16th Dist, LL 55 74.9675 A	W/D	26	637
Coggins	Felton Lavon, et.al.			A. David Corbett	1	18	88	9:00 AM	12	31	87	1	18	88	16th Dist, LL 55 74.9675 A	W/D	26	637
Coggins		Thomas Gerald, et.al.		A. David Corbett	7	27	88	9:00 AM	7	26	88	7	28	88	16th Dist, LL 55 47.3186 A	W/D	27	429
Coggins	Edwin Marion, et.al.			A. David Corbett	7	27	88	9:00 AM	7	26	88	7	28	88	16th Dist, LL 55 47.3186 A	W/D	27	429
Coggins	Felton Lavon, et.al.			A. David Corbett	7	27	88	9:00 AM	7	26	88	7	28	88	16th Dist, LL 55 47.3186 A	W/D	27	429
Coggins	Felton a/k/a Felton Lavon et.al.			First State Bank and Trust Company of Valdosta	7	27	88	9:00 AM	7	26	88	7	28	88	16th Dist, LL 102, 130 A 16th Dist, LL 83, 84 & 101 400 A	D/S/D	27	430

GRANTOR FILING DOCKET AND GENERAL INDEX TO REALTY DEEDS AND MORTGAGES — Echols County, Ga.

(13)

U. S. PAT. OFF. *ChemMark* County Indexes Since 1868
An Identifying Trade Mark

Locate Family Name by Front Index

COTT FAMILY NAME INDEX No. 0
MADE BY THE COTT INDEX COMPANY, COLUMBUS, OHIO
SOLD BY CLYBURN & SONS, INC., TIFTON, GA.

GRANTORS FAMILY NAMES	GIVEN NAMES ABCDEFGHIJ	GIVEN NAMES KLMNO	GIVEN NAMES PQRSTUWXYZ	GRANTEES	DATE OF FILING				DATE OF INSTRUMENT			DATE OF RECORD			LOCATION OF PROPERTY OR OTHER DESCRIPTION	KIND OF DST.	BOOK	PAGE
					Month	Day	Year	Hr. M.	Month	Day	Year	Month	Day	Year				
Coggins	Gerald a/k/a	Thomas Gerald		First State Bank and Trust Company of Valdosta	7	27	88	9:00 AM	7	26	88	7	28	88	16th Dist, LL 102 130 A 16th Dist, LL 83, 84 & 101 400 A	D/S/D	27	430
Coggins	Edwin a/k/a	Edwin Marrion		First State Bank and Trust Company of Valdosta	7	27	88	9:00 AM	7	26	88	7	28	88	16th Dist, LL 102 130 A 16th Dist, LL 83, 84 & 101 400 A	D/S/D	27	430
Coggins	Gerald			Coggins Farm Supply, Inc.	8	9	89	10:30 AM				8	9	89	Crops	F/S	F89-77	
Coggins	Edwin			Coggins Farm Supply, Inc.	8	9	89	10:30 AM				8	9	89	Crops	F/S	F89-78	
Coggins	Felton, et.al.			Coggins Farm Supply, Inc.	8	9	89	10:30 AM				8	9	89	Crops	F/S	F89-79	
Coggins		Kevin, et.al.		Coggins Farm Supply, Inc.	8	9	89	10:30 AM				8	9	89	Crops	F/S	F89-79	
Coggins	Gerald			Coggins Farm Supply, Inc.	8	23	89	4:00 PM				8	23	89	Crops	F/S	F89-87	
Coggins	Edwin			Coggins Farm Supply, Inc.	4	2	90	3:30 PM				4	2	90	Crops	F/S	F90-14	
Coggins	Gerald			Coggins Farm Supply, Inc.	4	2	90	3:30 PM				4	2	90	Crops	F/S	F90-15	
Coggins		Kevin L.		Coggins Farm Supply, Inc.	4	2	90	3:30 PM				4	2	90	Crops	F/S	F90-16	
Coggins	Gerald			First Federal Savings and Loan Association, Valdosta, Ga.	6	8	90	9:00 AM	6	6	90	6	8	90	16th Dist., LL 83, 1.0026 A., Rowell Sub. Tract 5	D/S/D	29	668
Coggins		Felton Lavon, et.al.		Edwin Marion Coggins	3	26	91	9:00 AM	3	25	91	3	26	91	16th Dist., LL 101, 2/3 undivided interest	W/D	31	273
Coggins,			Thomas Gerald et.al.	Edwin Marion Coggins	3	26	91	9:00 AM	3	25	91	3	26	91	16th Dist., LL 101, 2/3 undivided interest	W/D	31	273
Coggins	Edwin Marion et.al.			Thomas Gerald Coggins	3	26	91	9:00 AM	3	25	91	3	26	91	16th Dist., LL 83 & 84, 2/3 un- divided interest	W/D	31	276
Coggins		Felton Lavon et.al.		Thomas Gerald Coggins	3	26	91	9:00 AM	3	25	91	3	26	91	16th Dist., LL 83 & 84, 2/3 un- divided interest	W/D	31	276
Coggins	Edwin Marion et.al.			Felton Lavon Coggins	3	26	91	9:00 AM	3	25	91	3	26	91	16th Dist., LL 102, 2/3 undivided interest	W/D	31	278

GRANTOR FILING DOCKET AND GENERAL INDEX TO REALTY DEEDS AND MORTGAGES — Echols County, Ga.

REG. U. S. PAT. OFFICE *ComCo* County Indexes Since 1888 An Identifying Trade Mark

 **Locate Family Name by Front Index**

COTT FAMILY NAME INDEX No. 0
MADE BY THE COTT INDEX COMPANY, COLUMBUS, OHIO
SOLD BY JIM CLYBURN, INC., TIFTON, GA.

(13)

GRANTORS FAMILY NAMES	GIVEN NAMES ABCDEFGHIJ	GIVEN NAMES KLMNO	GIVEN NAMES PQRSTUWXYZ	GRANTEES	DATE OF FILING				DATE OF INSTRUMENT			DATE OF RECORD			LOCATION OF PROPERTY OR OTHER DESCRIPTION	KIND OF INST.	BOOK	PAGE
					Month	Day	Year	Hr. M.	Month	Day	Year	Month	Day	Year				
Coggins			Thomas Gerald et.al.	Felton Lavon Coggins	3	26	91	9:00 AM	3	25	91	3	26	91	16th Dist., LL 102, 2/3 undivided interest	W/D	31	278
Coggins	Felton			First State Bank & Trust Company of Valdosta	8	28	91	9:00 AM	8	26	91	8	28	91	16th Dist, LL 102 130 A	D/S/D	32	89
Coggins	Gerald a/k/a Thomas Gerald			First State Bank & Trust Company of Valdosta	8	28	91	9:00 AM	8	26	91	8	28	91	16th Dist, LL 83 65 A 16th Dist, LL 84 60 A	D/S/D	32	94
Coggins	Edwin M.			First State Bank & Trust Company of Valdosta	8	28	91	9:00 AM	8	26	91	8	28	91	16th Dist, LL 101 275 A	D/S/D	32	97
Coggins		Mary Barbara		Felton Coggins	8	30	91	9:00 AM	8	26	91	8	30	91	16th Dist., LL 102, 5A. ±	Q/C/D	32	101
Coggins			Patsy C.	Edwin M. Coggins	8	30	91	9:00 AM	8	26	91	8	30	91	16th Dist., LL 101, 5 A ±	Q/C/D	32	103
Coggins	Felton			Farmers Home Administration	8	30	91	9:00 AM	8	26	91	8	30	91	16th Dist., LL 102	D/S/D	32	107
Coggins	Edwin M.			Farmers Home Administration	8	30	91	9:00 AM	8	26	91	8	30	91	16th Dist., LL 101	D/S/D	32	114
Coggins	Gerald			Farmers Home Administration	8	30	91	9:00 AM	8	26	91	8	30	91	16th Dist., LL 83, 84, 102	D/S/D	32	120
Coggins	Felton, etal			Farmers Home Administration	8	30	91	9:00 AM	8	26	91	8	30	91	16th Dist., LL 146 100 A	D/S/D	32	126
Coggins	Gerald, etal			Farmers Home Administration	8	30	91	9:00 AM	8	26	91	8	30	91	16th Dist, LL 146 100 A	D/S/D	32	126
Coggins	Edwin, etal			Farmers Home Administration	8	30	91	9:00 AM	8	26	91	8	30	91	16th Dist, LL 146 100 A	D/S/D	32	126
Coggins	Felton, etal			Farmers Home Administration	8	30	91	9:00 AM	8	26	91	8	30	91	16th Dist., LL 146 100 A	D/S/D	32	131
Coggins	Gerald, etal			Farmers Home Administration	8	30	91	9:00 AM	8	26	91	8	30	91	16th Dist, LL 146 100 A	D/S/D	32	131
Coggins	Edwin, etal			Farmers Home Administration	8	30	91	9:00 AM	8	26	91	8	30	91	16th Dist, LL 146 100 A	D/S/D	32	131
Coggins	Felton, etal			Farmers Home Administration	8	30	91	9:00 AM	8	26	91	8	30	91	16th Dist, LL 146 100 A	D/S/D	32	136

GRANTOR FILING DOCKET AND GENERAL INDEX TO REALTY DEEDS AND MORTGAGES — Echols County, Ga.

(13)

REG. U. S. PAT. OFFICE *Chas. McCall* County Indexes Since 1888 An Identifying Trade Mark

Locate Family Name by Front Index

COTT FAMILY NAME INDEX No. 9
MADE BY THE COTT INDEX COMPANY, COLUMBUS, OHIO
SOLD BY JIM CLYBURN, INC., TIFTON, GA.

GRANTORS FAMILY NAMES	GIVEN NAMES ABCDEFGH	GIVEN NAMES IJKLMNO	GIVEN NAMES PQRSTUVWXYZ	GRANTEES	DATE OF FILING				DATE OF INSTRUMENT			DATE OF RECORD			LOCATION OF PROPERTY OR OTHER DESCRIPTION	KIND OF INST.	BOOK	PAGE
					Month	Day	Year	Hr. M.	Month	Day	Year	Month	Day	Year				
Coggins	Gerald, etal			Farmers Home Administration	8	30	91	9:00 AM	8	26	91	8	30	91	16th Dist., LL 146 100 A	D/S/D	32	136
Coggins	Edwin M., etal			Farmers Home Administration	8	30	91	9:00 AM	8	26	91	8	30	91	16th Dist, LL 146 100 A	D/S/D	32	136
Coggins	Felton			Farmers Home Administration	8	30	91	9:00 AM				8	30	91	Crops 115 A.	F/S	F91-78	
Coggins			Sara Jane Corbett	Gerald Coggins a/k/a Thomas Gerald Coggins	9	10	91	9:00 AM	8	26	91	9	10	91	16th Dist, LL 102 5 A	Q/C/D	32	159
Coggins	Felton Lavon, et.al.			Small Business Administration	11	1	91	9:00 AM	10	25	91	11	1	91	16th Dist, LL 129	D/S/D	32	246
Coggins			Thomas Gerald, et.al.	Small Business Administration	11	1	91	9:00 AM	10	25	91	11	1	91	16th Dist, LL 129	D/S/D	32	246
Coggins	Edwin Marion, et.al.			Small Business Administration	11	1	91	9:00 AM	10	25	91	11	1	91	16th Dist, LL 129	D/S/D	32	246
Coggins	Felton			Barbara Coggins	9	23	92	3:45 PM	9	21	92	9	24	92	16th Dist, LL 146 92.6166 A	Q/C/D	34	75
Coggins	Gerald			Victor & Maria Rodriguez	1	21	93	9:00 AM	1	14	93	1	21	93	16th Dist, LL 83 1.0026 A Rowell Sub. - Tract 5	JT/ Sur.	34	236

GRANTOR FILING DOCKET AND GENERAL INDEX TO REALTY DEEDS AND MORTGAGES — Echols County, Ga.

REG. U. S. PAT. OFFICE *Carver* County Indexes Since 1888 An Identifying Trade Mark

👉 **Locate Family Name by Front Index**

COTT FAMILY NAME INDEX NO. 0 © 1949
MADE BY THE COTT INDEX COMPANY, COLUMBUS, OHIO
SOLD BY JIM CLYBURN, INC., TIFTON, GA.

(14)

GRANTORS FAMILY NAMES	GIVEN NAMES ABCDEFGHIJ	GIVEN NAMES JKLMNO	GIVEN NAMES PQRSTUVWXYZ	GRANTEES	DATE OF FILING				DATE OF INSTRUMENT			DATE OF RECORD			LOCATION OF PROPERTY OR OTHER DESCRIPTION	KIND OF INST.	BOOK	PAGE
					Month	Day	Year	Hr. M.	Month	Day	Year	Month	Day	Year				
Carver	Beulah Chauncey, etal			James Marvin Chauncey	6	15	81	11:15 AM	6	11	81	6	15	81	12th Dist, LL 65 Tract 8	Q/C/D	20	24
Carver	Beulah Chauncey, etal			Minnie Lee Chauncey Manac	10	9	81	12:30 PM	2		81	10	9	81	12th Dist, LL 65 (Tract 5)	Q/C/D	20	290
Carver	Beulah Chauncey, etal			Roslyn Chauncey Burks	10	9	81	12:30 PM	2		81	10	9	81	12th Dist, LL 65 (Tract 7)	Q/C/D	20	296
Carver		James C.		The Park Avenue Bank	1	4	82	9:00 AM	12	31	81	1	4	82	16th Dist, LL 43, Daniels & Herndon Estate Lot 19, Bl. B	L/D	20	463
Carver	Beulah Chauncey, et.al.			Johnny Chauncey	10	14	83	10:30 AM			80	10	17	83	12th Dist, LL 65 Tract 9	Q/C/D	21	768
Carver	Beulah Chauncey, et.al.			Isom I. Chauncey	10	14	83	10:30 AM			80	10	17	83	12th Dist, LL 65 Tract 10	Q/C/D	21	773
Carver	Buelah Chauncey			Annie Rose Carver	12	12	83	9:00 AM			83	12	13	83	12th Dist, LL 65 (Tract 4)	W/D	22	85
Carver			Robert & Helen	Mrs. J. B. Carter a/k/a Mary S.	3	16	84	4:00 PM	3	15	84	3	19	84	11th Dist, LL 492 1 A	D/S/D	22	219
Carver	Dolan			Valdosta Finance Inc.	12	28	84	9:00 AM	12	18	84	12	28	84	12th Dist, LL 81 Fruitland Sub. Lots 1 & 12, Bl. 149	S/D	22	690
Carver		Lynn		Echols County, GA.	9	13	85	10:30 AM	5	25	85	9	13	85	16th Dist, LL 89 0.026 A PRN 29-1 (101) Statenville	R/W	23	354
Carver		Lynn, et.al.		Echols County, GA.	9	13	85	10:30 AM	5	25	85	9	13	85	16th Dist, LL 89 0.577 A PRN 29-1 (101) Statenville	R/W	23	358
Carver	Dolan			Valdosta Finance Inc.	10	22	85	9:00 AM	10	11	85	10	22	85	12th Dist, LL 81 Fruitland, Lots 1 & 12, Block 149	S/D	23	488
Carver		James C.		Vernon Bennett	3	9	87	8:45	2	26	87	3	9	87	16th Dist, LL 43 Daniels & Herndon Estates Lot 19 Blk. B	W/D	26	3
Carver	Dolan			USA Financial Services, Inc.	6	23	88	9:00 AM	4	29	88	6	23	88	12th Dist, LL 81 Fruitland Colony Subdivision	D/S/D	27	377
Carver			Robert & Helen	Fleet Finance, Inc.	2	1	89	2:30 PM	1	31	89	2	1	89	11th Dist, LL 492 1 A	Q/C/D	28	182
Carver	Billy J. & Diane G.			Waver H. Joyce	7	13	89	9:00 AM	6	21	89	7	13	89	16th Dist, LL 50	W/D	28	453

GRANTOR FILING DOCKET AND GENERAL INDEX TO REALTY DEEDS AND MORTGAGES — Echols County, Ga.

(14)

REG. U. S. PAT. OFFICE *Chas. McCarty* County Indexes Since 1888 An Identifying Trade Mark

👉 **Locate Family Name by Front Index**

COTT FAMILY NAME INDEX NO. 0 © 1949
MADE BY THE COTT INDEX COMPANY, COLUMBUS, OHIO
SOLD BY JIM CLYBURN, INC., TIFTON, GA.

GRANTORS FAMILY NAMES	GIVEN NAMES ABCDEFGHIJ	GIVEN NAMES KLMNO	GIVEN NAMES PQRSTUWXYZ	GRANTEES	DATE OF FILING				DATE OF INSTRUMENT			DATE OF RECORD			LOCATION OF PROPERTY OR OTHER DESCRIPTION	KIND OF INST.	BOOK	PAGE
					Month	Day	Year	Hr. M.	Month	Day	Year	Month	Day	Year				
Carver	Beulah Chauncey, et.al.			Dud Chauncey, et.al.	8	16	89	1:00 PM	1	17	80	8	18	89	12th Dist, LL 65 Civil File No. 79-102-C	Judgment	28	523
Carver	Beulah Chauncey, et.al. (Property of)			Dud Chauncey, et.al. (Property of)	8	17	89	9:00 AM	8	13	89	8	18	89	12th Dist, LL 65 Deponent - William P. Langdale, Jr.	AFFID.	28	528
Carver	Annie Rose nka Annie Rose Hayes			Mark Hayes	12	6	89	9:00 AM	12	5	89	12	7	89	12th Dist, LL 65 0.4059 A $\frac{1}{2}$ undivided interest	W/D	29	74
Carver	Annie Rose, et.al. (nka Annie Rose Hayes)			The Citizens and Southern National Bank	12	6	89	9:00 AM	12	5	89	12	7	89	12th Dist, LL 65 0.4059 A	D/S/D	29	75
Carver	Dolan			Robert Carver	2	13	90	9:00 AM	2	9	90	2	14	90	12D, LL 81, Fruitland Colony Portion of Lot 1 & 12 Bk. 149	W/D	29	356
Carver		Lynn Henderson		Sharon Henderson Joyce	10	8	90	9:00 AM	10	1	90	10	8	90	16th Dist, LL 49, 50, 89 & 90 47.03 A	q/c/d	30	242
Carver		Lynn Henderson		Sharon Henderson Joyce	10	24	90	9:00 AM	10	22	90	10	24	90	Correction of q/c/d in Book 30 Page 242	Correct.	30	286
Carver		Lynn Henderson		Vera Permenter Henderson	11	1	91	10:00 AM	10	31	91	11	1	91	Life Estate 16th Dist, LL 50 30.83 A and LL 89 16.17 A	q/c/d	32	251
Carver		James C., Jr, etal		Beulah C. Carver	2	18	92	10:00 AM	2	15	92	2	18	92	12th Dist., LL 65	q/c/d	33	15
Carver	Billy J., etal			Beulah C. Carver	2	18	92	10:00 AM	2	15	92	2	18	92	12th Dist., LL 65	q/c/d	33	15
Carver		Mart Robert, etal		Beulah C. Carver	2	18	92	10:00 AM	2	15	92	2	18	92	12th Dist., LL 65	q/c/d	33	15
Carver	Dolan, etal			Beulah C. Carver	2	18	92	10:00 AM	2	15	92	2	18	92	12th Dist., LL 65	q/c/d	33	15
Carver	Beulah C.			Billy J. Carver, etal	2	18	92	10:00 AM	2	15	92	2	18	92	12th Dist., LL 65	Joint Tenancy	33	17

GRANTOR FILING DOCKET AND GENERAL INDEX TO REALTY DEEDS AND MORTGAGES — Echols County, Ga.

REG. U. S. PAT. OFFICE *Charmark* County Indexes Since 1888
An Identifying Trade Mark

👉 **Locate Family Name by Front Index**

COTT FAMILY NAME INDEX NO. 6 © 1949
MADE BY THE COTT INDEX COMPANY, COLUMBUS, OHIO
SOLD BY JIM CLEVELAND, INC., TIFTON, GA.

(15)

GRANTORS FAMILY NAMES	GIVEN NAMES ABCDEFGHIJ	GIVEN NAMES KLMNO	GIVEN NAMES PQRSTUVWXYZ	GRANTEES	DATE OF FILING				DATE OF INSTRUMENT			DATE OF RECORD			LOCATION OF PROPERTY OR OTHER DESCRIPTION	KIND OF INST.	BOOK	PAGE
					Month	Day	Year	Hr. M.	Month	Day	Year	Month	Day	Year				
Chauncey			Johnny, etal	James Marvin Chauncey	6	15	81	11:15 AM	6	11	81	6	15	81	12th Dist, LL 65 Tract 8	Q/C/D	20	24
Chauncey			Isom I., etal	James Marvin Chauncey	6	15	81	11:15 AM	6	11	81	6	15	81	12th Dist, LL 65 Tract 8	Q/C/D	20	24
Chauncey			Martin, III, etal	James Marvin Chauncey	6	15	81	11:15 AM	6	11	81	6	15	81	12th Dist, LL 65 Tract 8	Q/C/D	20	24
Chauncey			Joanna Lynn, etal by Guardian	James Marvin Chauncey	6	15	81	11:15 AM	6	11	81	6	15	81	12th Dist, LL 65 Tract 8	Q/C/D	20	24
Chauncey			Linda Faye, etal by Guardian	James Marvin Chauncey	6	15	81	11:15 AM	6	11	81	6	15	81	12th Dist, LL 65 Tract 8	Q/C/D	20	24
Chauncey			Kenny Wayne, etal by Guardian	James Marvin Chauncey	6	15	81	11:15 AM	6	11	81	6	15	81	12th Dist, LL 65 Tract 8	Q/C/D	20	24
Chauncey	Dud, etal			James Marvin Chauncey	6	15	81	11:15 AM	6	11	81	6	15	81	12th Dist, LL 65 Tract 8	Q/C/D	20	24
Chauncey			Johnny, etal	Minnie Lee Chauncey Manac	10	9	81	12:30 PM	2		81	10	9	81	12th Dist, LL 65 (Tract 5)	Q/C/D	20	290
Chauncey			James Marvin, etal	Minnie Lee Chauncey Manac	10	9	81	12:30 PM	2		81	10	9	81	12th Dist, LL 65 (Tract 5)	Q/C/D	20	290
Chauncey			Isom I., etal	Minnie Lee Chauncey Manac	10	9	81	12:30 PM	2		81	10	9	81	12th Dist, LL 65 (Tract 5)	Q/C/D	20	290
Chauncey			Martin III, etal	Minnie Lee Chauncey Manac	10	9	81	12:30 PM	2		81	10	9	81	12th Dist, LL 65 (Tract 5)	Q/C/D	20	290
Chauncey			Joanna Lynn, etal by Guardian	Minnie Lee Chauncey Manac	10	9	81	12:30 PM	2		81	10	9	81	12th Dist, LL 65 (Tract 5)	Q/C/D	20	290
Chauncey			Linda Faye, etal by Guardian	Minnie Lee Chauncey Manac	10	9	81	12:30 PM	2		81	10	9	81	12th Dist, LL 65 (Tract 5)	Q/C/D	20	290
Chauncey			Kenny Wayne, etal by Guardian	Minnie Lee Chauncey Manac	10	9	81	12:30 PM	2		81	10	9	81	12th Dist, LL 65 (Tract 5)	Q/C/D	20	290
Chauncey	Dud, etal			Minnie Lee Chauncey Manac	10	9	81	12:30 PM	2		81	10	9	81	12th Dist, LL 65 (Tract 5)	Q/C/D	20	290
Chauncey			Johnny, etal	Roslyn Chauncey Burks	10	9	81	12:30 PM	2		81	10	9	81	12th Dist, LL 65 (Tract 7)	Q/C/D	20	296

GRANTOR FILING DOCKET AND GENERAL INDEX TO REALTY DEEDS AND MORTGAGES — Echols County, Ga.

(15)

REG. U. S. PAT. OFFICE *Chas. McCall* County Indexes Since 1888 An Identifying Trade Mark

👉 **Locate Family Name by Front Index**

GOTT FAMILY NAME INDEX NO. 0 © 1989
MADE BY THE GOTT INDEX COMPANY, COLUMBUS, OHIO
SOLD BY JIM CLYBURN, INC., TIFTON, GA.

GRANTORS FAMILY NAMES	GIVEN NAMES ABCDEFGHIJ	GIVEN NAMES KLMNO	GIVEN NAMES PQRSTUWXYZ	GRANTEES	DATE OF FILING				DATE OF INSTRUMENT			DATE OF RECORD			LOCATION OF PROPERTY OR OTHER DESCRIPTION	KIND OF INST.	BOOK	PAGE
					Month	Day	Year	Hr. M.	Month	Day	Year	Month	Day	Year				
Chauncey		James Marvin		Roslyn Chauncey Burks	10	9	81	12:30 PM	2		81	10	9	81	12th Dist, LL 65 (Tract 7)	Q/C/D	20	296
Chauncey		Isom I., etal		Roslyn Chauncey Burks	10	9	81	12:30 PM	2		81	10	9	81	12th Dist, LL 65 (Tract 7)	Q/C/D	20	296
Chauncey		Martin III, etal		Roslyn Chauncey Burks	10	9	81	12:30 PM	2		81	10	9	81	12th Dist, LL 65 (Tract 7)	Q/C/D	20	296
Chauncey		Joanna Lynn, etal by Guardian		Roslyn Chauncey Burks	10	9	81	12:30 PM	2		81	10	9	81	12th Dist, LL 65 (Tract 7)	Q/C/D	20	296
Chauncey		Linda Faye, etal by Guardian		Roslyn Chauncey Burks	10	9	81	12:30 PM	2		81	10	9	81	12th Dist, LL 65 (Tract 7)	Q/C/D	20	296
Chauncey		Kenny Wayne, etal by Guardian		Roslyn Chauncey Burks	10	9	81	12:30 PM	2		81	10	9	81	12th Dist, LL 65 (Tract 7)	Q/C/D	20	296
Chauncey	Dud, etal			Roslyn Chauncey Burks	10	9	81	12:30 PM	2		81	10	9	81	12th Dist, LL 65 (Tract 7)	Q/C/D	20	296
Chauncey		James Marvin, et.al.		Johnny Chauncey	10	14	83	10:30 AM			80	10	17	83	12th Dist, LL 65 Tract 9	Q/C/D	21	768
Chauncey		Isom I., et.al.		Johnny Chauncey	10	14	83	10:30 AM			80	10	17	83	12th Dist, LL 65 Tract 9	Q/C/D	21	768
Chauncey		Martin, III et.al.		Johnny Chauncey	10	14	83	10:30 AM			80	10	17	83	12th Dist, LL 65 Tract 9	Q/C/D	21	768
Chauncey		Joanna Lynn, ET.AL. by Guardian		Johnny Chauncey	10	14	83	10:30 AM			80	10	17	83	12th Dist, LL 65 Tract 9	Q/C/D	21	768
Chauncey		Linda Faye, et.al. by Guardian		Johnny Chauncey	10	14	83	10:30 AM			80	10	17	83	12th Dist, LL 65 Tract 9	Q/C/D	21	768
Chauncey		Kenny Wayne, et.al. by Guardian		Johnny Chauncey	10	14	83	10:30 AM			80	10	17	83	12th Dist, LL 65 Tract 9	Q/C/D	21	768
Chauncey	Dud, et.al.			Johnny Chauncey	10	14	83	10:30 AM			80	10	17	83	12th Dist, LL 65 Tract 9	Q/C/D	21	768
Chauncey		Johnny, et.al.		Isom I. Chauncey	10	14	83	10:30 AM			80	10	17	83	12th Dist, LL 65 Tract 10	Q/C/D	21	773
Chauncey		James Marvin, et.al.		Isom I. Chauncey	10	14	83	10:30 AM			80	10	17	83	12th Dist, LL 65 Tract 10	Q/C/D	21	773

GRANTOR FILING DOCKET AND GENERAL INDEX TO REALTY DEEDS AND MORTGAGES — Echols County, Ga.

REG. U. S. *Charmelle* County Indexes Since 1888
 PAT. OFFICE An Identifying Trade Mark

Locate Family Name by Front Index

COTT FAMILY NAME INDEX No. 0
 MADE BY THE COTT INDEX COMPANY, COLUMBUS, OHIO
 SOLD BY JIM CLEBURN, INC., TITON, GA.

(15)

GRANTORS FAMILY NAMES	GIVEN NAMES ABCDEFGHIJ	GIVEN NAMES KLMNO	GIVEN NAMES PQRSTUVWXYZ	GRANTEES	DATE OF FILING				DATE OF INSTRUMENT			DATE OF RECORD			LOCATION OF PROPERTY OR OTHER DESCRIPTION	KIND OF INST.	BOOK	PAGE	
					Month	Day	Year	Hr. M.	Month	Day	Year	Month	Day	Year					
Chauncey				Martin, III et.al.	Isom I. Chauncey	10	14	83	10:30 AM			80	10	17	83	12th Dist, LL 65 Tract 10	q/c/d	21	773
Chauncey				Joanna Lynn, by Guardian et.al.	Isom I. Chauncey	10	14	83	10:30 AM			80	10	17	83	12th Dist, LL 65 Tract 10	q/c/d	21	773
Chauncey				Linda Faye, by Guardian et.al.	Isom I. Chauncey	10	14	83	10:30 AM			80	10	17	83	12th Dist, LL 65 Tract 10	q/c/d	21	773
Chauncey				Kenny Wayne, by Guardian et.al.	Isom I. Chauncey	10	14	83	10:30 AM			80	10	17	83	12th Dist, LL 65 Tract 10	q/c/d	21	773
Chauncey	Dud, et.al.				Isom I. Chauncey	10	14	83	10:30 AM			80	10	17	83	12th Dist, LL 65 Tract 10	q/c/d	21	773
Chauncey				Isom I.	Johnny Chauncey	10	14	83	10:30 AM	2	18	80	10	17	83	12th Dist, LL 65 Tract 10	q/c/d	21	778
Chauncey	Dud, et.al.				Dud Chauncey, et.al.	8	16	89	1:00 PM	1	17	80	8	18	89	12th Dist, LL 65 Civil File No. 79-102-C	Judgment	28	523
Chauncey				Isom I, et.al.	Dud Chauncey, et.al.	8	16	89	1:00 PM	1	17	80	8	18	89	12th Dist, LL 65 Civil File No. 79-102-C	Judgment	28	523
Chauncey				Johnny, et.al.	Dud Chauncey, et.al.	8	16	89	1:00 PM	1	17	80	8	18	89	12th Dist, LL 65 Civil File No. 79-102-C	Judgment	28	523
Chauncey				Linda Faye, by Guardian et.al.	Dud Chauncey, et.al.	8	16	89	1:00 PM	1	17	80	8	18	89	12th Dist, LL 65 Civil File No. 79-102-C	Judgment	28	523
Chauncey				Joanna Lynn, by Guardian et.al.	Dud Chauncey, et.al.	8	16	89	1:00 PM	1	17	80	8	18	89	12th Dist, LL 65 Civil File No. 79-102--C	Judgment	28	523
Chauncey				Martin, III, by Guardian et.al.	Dud Chauncey, et.al.	8	16	89	1:00 PM	1	17	80	8	18	89	12th Dist, LL 65 Civil File No. 79-102-C	Judgment	28	523
Chauncey				Kenny Wayne, by Guardian et.al.	Dud Chauncey, et.al.	8	16	89	1:00 PM	1	17	80	8	18	89	12th Dist, LL 65 Civil File No. 79-102-C	Judgment	28	523
Chauncey	Dud, et.al.			(Property of)	Dud Chancey, et.al.	8	17	89	9:00 AM	8	13	89	8	18	89	12th Dist, LL 65 Deponent - William P. Langdale, Jr.	AFFID.	28	528
Chauncey				Isom I, et.al. (Property of)	Dud Chauncey, et.al. (Property of)	8	17	89	9:00 AM	8	13	89	8	18	89	12th Dist, LL 65 Deponent - William P. Langdale, Jr.	AFFID.	28	528
Chauncey				Johnny, et.al. (Property of)	Dud Chauncey, et.al. (Property of)	8	17	89	9:00 AM	8	13	89	8	18	89	12th Dist, LL 65 Deponent - William P. Langdale, Jr.	AFFID.	28	528

GRANTOR FILING DOCKET AND GENERAL INDEX TO REALTY DEEDS AND MORTGAGES — Echols County, Ga.

REG. U. S. PAT. OFFICE *Chas. McCall* County Indexes Since 1888 An Identifying Trade Mark

👉 **Locate Family Name by Front Index**

COTT FAMILY NAME INDEX NO. 0 © 1949
MADE BY THE COTT INDEX COMPANY, COLUMBUS, OHIO
SOLD BY JIM CLYBURN, INC., TIFTON, GA.

(17)

GRANTORS FAMILY NAMES	GIVEN NAMES ABCDEFGH	GIVEN NAMES IJKLMNO	GIVEN NAMES PQRSTUVWXYZ	GRANTEES	DATE OF FILING				DATE OF INSTRUMENT			DATE OF RECORD			LOCATION OF PROPERTY OR OTHER DESCRIPTION	KIND OF INST.	BOOK	PAGE
					Month	Day	Year	Hr. M.	Month	Day	Year	Month	Day	Year				
Clifton				Wayne G. Louella Harman	8	10	81	9:00 AM	8	7	81	8	10	81	Dist. 16, LL 51	L/D	20	120
Clifton	B. H.			Evelyn Clifton	7	30	86	10:30 AM	7	30	86	7	30	86	16th Dist, LL 49 Lot 51	Staten Sub. W/D	24	351
Clifton	Evelyn			David Thompson	12	1	86	9:00 AM	12	1	86	12	1	86	16th Dist, LL 49 Staten Subdivision	1 A W/D	25	466
Clifton	Evelyn			Georgia Power Company	6	11	87	11:00 AM	12	8	86	6	13	87	16th Dist, LL 49	Ease.	26	276
Clifton	B. H.			Ferman Staten (ESTATE) by Co-Executors	5	16	91	9:30 AM	5	15	91	5	16	91	Cancellation of D/S/D in Book 18 Page 683	CAN.	31	346
Clifton	B. H.			Roger C. Clifton	10	18	91	3:30 PM	10	17	91	10	18	91	16th Dist., LL 49, Staten Sub., Lot 58	W/D	32	230
Clifton			Roger C.	B. H. Clifton	8	28	92	2:00 PM	8	28	92	8	28	92	16th Dist, LL 49, 1 A Lot 58, Staten Subdv.	W/D	34	8

GRANTOR FILING DOCKET AND GENERAL INDEX TO REALTY DEEDS AND MORTGAGES — Echols County, Ga.

REG. U. S. PAT. OFFICE *Chas. McCall* County Indexes Since 1888 An Identifying Trade Mark

Locate Family Name by Front Index

COTT FAMILY NAME INDEX NO. 0 © 1949
MADE BY THE COTT INDEX COMPANY, COLUMBUS, OHIO
SOLD BY JIM CLEVELAND, INC., TIFTON, GA.

(20)

GRANTORS FAMILY NAMES	GIVEN NAMES ABCDEFGHIJ	GIVEN NAMES KLMNO	GIVEN NAMES PQRSTUWXYZ	GRANTEES	DATE OF FILING				DATE OF INSTRUMENT			DATE OF RECORD			LOCATION OF PROPERTY OR OTHER DESCRIPTION	KIND OF INST.	BOOK	PAGE
					Month	Day	Year	Hr. M.	Month	Day	Year	Month	Day	Year				
Cribb			William T., etal	Valdosta Federal Savings and Loan Association	11	3	81	2:10 PM	10	30	81	11	3	81	11th Dist, LL 432	D/S/D	20	338
Cribbs		James		Clennie Shell	2	6	84	2:15 PM	2	2	84	2	6	84	12th Dist, LL 81 Lot 45 Block 146 Lots 22 & 23 Block 148 Fruitland	W/D	22	167
Cribbs	Emme Lee G.,	et.al.		Clennie Shell	2	6	84	2:15 PM	2	2	84	2	6	84	12th Dist, LL 81 Fruitland	W/D	22	168
Cribbs	Gary Wayne,	et.al.		Clennie Shell	2	6	84	2:15 PM	2	2	84	2	6	84	12th Dist, LL 81 Fruitland	W/D	22	168
Cribb			William T.	Raymond C. McLeod	9	3	86	3:15 PM	7	10	86	9	3	86	Power of Attorney	P/A	24	407
Cribbs			Dr. William H.	Empire Banking Company	1	21	87	9:00 AM	12	31	86	1	21	87	13th Dist, LL 395 513 A	D/S/D	25	580
Cribbs			Dr. William H.	Eileen C. Mitchell	1	21	87	9:00 AM	12	31	86	1	21	87	13th Dist, LL 395 513 A	D/S/D	25	582
Cribb			William T.	Raymond C. McLeod	3	9	88	3:50 PM	2	6	88	3	10	88	11 th Dist, LL 432 1 A	W/D	27	113
Cribbs			William, Dr.	Touchton Landing, Inc.	12	6	89	9:00 AM	12	1	89	12	7	89	13th Dist, LL 395 513 A	W/D	29	72
Cribbs		Jimmy		Wyman Griffis	7	25	91	2:30 PM	6	24	90	7	25	91	13th Dist, LL 356	W/D	32	56

GRANTOR FILING DOCKET AND GENERAL INDEX TO REALTY DEEDS AND MORTGAGES — Echols County, Ga.

REG. U. S. PAT. OFFICE *Chambers* County Indexes Since 1898 An Identifying Trade Mark

Locate Family Name by Front Index

COTT FAMILY NAME INDEX NO. 0 © 1949
MADE BY THE COTT INDEX COMPANY, COLUMBUS, OHIO
SOLD BY JIM CLIBURN, INC., TIFTON, GA.

GRANTORS FAMILY NAMES	GIVEN NAMES ABCDEFGHIJ	GIVEN NAMES KLMNO	GIVEN NAMES PQRSTUVWXYZ	GRANTEES	DATE OF FILING				DATE OF INSTRUMENT			DATE OF RECORD			LOCATION OF PROPERTY OR OTHER DESCRIPTION	KIND OF INST.	BOOK	PAGE
					Month	Day	Year	Hr. M.	Month	Day	Year	Month	Day	Year				
Cason	Avis Fouraker, et.al.			Franklin Fouraker	1	6	82	9:00 AM	9	3	81	1	7	82	15th Dist, LL 535 269 A 1/12 undivided interest	W/D	20	467
Cason	Avis Fouraker, et. al.			Pearsall Fouraker, et.al.	1	6	82	9:00 AM	9	3	81	1	7	82	Personal Representatives Deed 1/2 und. int, 15 D, LL 535, 259 A	Deed	20	473
Cason	Avis Fouraker, et.al.			Franklin Fouraker	3	5	82	11:30 AM	3	5	82	3	5	82	13th Dist, LL 535 269 A 1/12 undivided interest	Corr/ W/D	20	590
Cason	Avis Fouraker, et.al.			Pearsall Fouraker, et.al.	3	5	82	11:30 AM	3	5	82	3	5	82	Corr. Personal Rep. Deed 1/2 und int, 13 D, LL 535, 259 A	Deed	20	596
Cason	Avis Fouraker, et.al.			Pearsall Fouraker, et.al.	5	3	82	10:30 AM	5	1	82	5	4	82	Corr. Personal Rep. Deed 1/2 und int, 13 D, LL 535, 269 A	Deed	20	648
Cason	Avis Fouraker, et.al.			Lands of Mary Sarah Fouraker (DCSD) & Jesse F. Fouraker (DCSD)	5	14	82	9:00 AM	5	12	82	5	14	82	13th Dist, LL 535	AFFID	20	659
Cason	Avis Fouraker, et.al.			Little Suwanee Lumber Co, Inc.	5	14	82	9:00 AM	5	12	82	5	14	82	13th Dist, LL 535 269 A	W/D	20	662

GRANTOR FILING DOCKET AND GENERAL INDEX TO REALTY DEEDS AND MORTGAGES — Echols County, Ga.

REG. U. S. PAT. OFFICE *Chrom-Cote* County Indexes Since 1888 An Identifying Trade Mark

Locate Family Name by Front Index

COTT FAMILY NAME INDEX NO. 0 © 1949
MADE BY THE COTT INDEX COMPANY, COLUMBUS, OHIO
SOLD BY JIM CLYBURN, INC., TIFTON, GA.

GRANTORS FAMILY NAMES	GIVEN NAMES ABCDEFGHIJ	GIVEN NAMES KLMNO	GIVEN NAMES PQRSTUVWXYZ	GRANTEES	DATE OF FILING				DATE OF INSTRUMENT			DATE OF RECORD			LOCATION OF PROPERTY OR OTHER DESCRIPTION	KIND OF INST.	BOOK	PAGE
					Month	Day	Year	Hr. M.	Month	Day	Year	Month	Day	Year				
Claxton	Amy Fouraker, et.al.			Franklin Fouraker	1	6	82	9:00 AM	9	3	81	1	7	82	15th Dist, LL 535 269 A 1/12 undivided interest	W/D	20	467
Claxton	Amy Fouraker, et.al.			Pearsall Fouraker, et.al.	1	6	82	9:00 AM	9	3	81	1	7	82	Personal Representatives Deed 1/2 und. int, 15 D, LL 535, 259 A	Deed	20	473
Claxton	Amy Fouraker, et.al.			Franklin Fouraker	3	5	82	11:30 AM	3	5	82	3	5	82	13th Dist, LL 535 269 A 1/12 undivided interest	Corr. W/D	20	590
Claxton	Amy Fouraker, et.al.			Pearsall Fouraker, et.al.	3	5	82	11:30 AM	3	5	82	3	5	82	Corr. Personal Rep. Deed 1/2 und int, 13 D, LL 535, 259 A	Deed	20	596
Claxton	Amy Fouraker, et.al.			Pearsall Fouraker, et.al.	5	3	82	10:30 AM	5	1	82	5	4	82	Corr. Personal Rep. Deed 1/2 und int, 13 D, LL 535, 269 A	Deed	20	648
Claxton	Amy Fouraker, et.al.			Lands of Mary Sarah Fouraker (DCSD) & Jesse F. Fouraker (DCSD)	5	14	82	9:00 AM	5	12	82	5	14	82	13th Dist, LL 535	AFFID	20	659
Claxton	Amy Fouraker, et.al.			Little Suwanee Lumber Co, Inc.	5	14	82	9:00 AM	5	12	82	5	14	82	13th Dist, LL 535 269 A	W/D	20	662

GRANTOR FILING DOCKET AND GENERAL INDEX TO REALTY DEEDS AND MORTGAGES — Echols County, Ga.

REG. U. S. PAT. OFFICE *Chas. McCall* County Indexes Since 1888 An Identifying Trade Mark

👉 **Locate Family Name by Front Index**

COTT FAMILY NAME INDEX NO. 0 © 1949
MADE BY THE COTT INDEX COMPANY, COLUMBUS, OHIO
SOLD BY JIM CLYBURN, INC., TIFTON, GA.

(26)

GRANTORS FAMILY NAMES	GIVEN NAMES ABCDEFGHIJ	GIVEN NAMES KLMNO	GIVEN NAMES PQRSTUVWXYZ	GRANTEES	DATE OF FILING				DATE OF INSTRUMENT			DATE OF RECORD			LOCATION OF PROPERTY OR OTHER DESCRIPTION	KIND OF INST.	BOOK	PAGE
					Month	Day	Year	Hr. M.	Month	Day	Year	Month	Day	Year				
Chitty		J. Ray		Barbara A. Chitty	3	1	82	8:30 AM	2	26	82	3	1	82	Power of Attorney	P/A	20	584
Chitty			Ray	Quitman Production Credit Association	4	10	84	9:00 AM				4	10	84	Crops to be grown by W. Michael DeLoach 60 A	F/S	F84-25	
Chitty			Ray, et.al.	Farmers Home Administration	1	31	85	9:15 AM				1	31	85	16th Dist, LL 52 60 A Crops to be grown by Randy H. Hiers, Sr.	F/S	F85-6	
Chitty			Ray	Farmers Home Administration	2	21	86	1:45 PM				2	24	86	Crops to be grown by Randy Hiers, Sr 16th Dist, LL 52 60 A	F/S Amend.	F86-9	
Chitty		James Randall et.al.		Barbara Ann Smith Chitty	7	2	90	9:30 AM	6	22	90	7	3	90	16th Dist., LL 43	Deed/ Convey.	30	43
Chitty	Gerald A. et.al.			Barbara Ann Smith Chitty	7	2	90	9:30 AM	6	22	90	7	3	90	16th Dist., LL 43	Deed/ Convey.	30	43
Chitty	Barbara Ann Smith			The Citizens and Southern National Bank	7	31	90	9:00 AM	7	27	90	7	31	90	16th Dist, LL 43 Lots 9 & 10 Block "R" NorthTown Addition	D/S/D	30	114
Chitty		James Raymond (DCSD) (by Executrix)		Barbara Ann Chitty	8	10	90	9:00 AM	7	30	90	8	10	90	16th Dist, LL 43 Lots 9 & 10 Block "R" NorthTown Addition	D/Assent	30	129
Chitty		James Raymond (DCSD) (by Executrix)		James Randall Chitty, et.al.	8	10	90	9:00 AM	7	30	90	8	10	90	16th Dist, LL 87 & 52 125 A	D/Assent	30	131
Chitty		James Randall, et.al.		Barbara Ann Chitty	8	10	90	9:00 AM	7	30	90	8	10	90	16th Dist, LL 87 & 52 125 A 1/3 undivided interest	D/Convey.	30	133
Chitty	Gerald A., et.al.			Barbara Ann Chitty	8	10	90	9:00 AM	7	30	90	8	10	90	16th Dist, LL 87 & 52 125 A 1/3 undivided interest	D/Convey.	30	133
Chitty	Barbara Ann Smith			The Citizens and Southern National Bank	12	6	90	9:00 AM	12	4	90	12	6	90	To pay Intangible Tax on D/S/D in Book 30 Page 114	Affid.	31	62
Chitty	Barbara			UAP/Ga. Ag. Chem., Inc.	5	21	91	11:00 AM				5	21	91	16th Dist, LL 52 Crops to be grown by Coggins Farms	F/S	F91-36	
Chitty		J. R.		UAP/Ga. Ag. Chem., Inc.	5	21	91	11:00 AM				5	21	91	16th Dist, LL 52 Crops to be grown by Coggins Farms	F/S	F91-36	
Chitty	Barbara			UAP/Ga. Ga. Chem., Inc.	5	21	91	11:00 AM				5	21	91	16th Dist, LL 52 Crops to be grown by Circle C Produce, Inc.	F/S	F91-37	
Chitty		J. R.		UAP/Ga. Ag. Chem., Inc.	5	21	91	11:00 AM				5	21	91	16th Dist, LL 52 Crops to be grown by Circle C Produce, Inc.	F/S	F91-37	

GRANTOR FILING DOCKET AND GENERAL INDEX TO REALTY DEEDS AND MORTGAGES — Echols County, Ga.

(26)

REG. U. S. PAT. OFFICE *Chas. McCall* County Indexes Since 1888
An Identifying Trade Mark

 **Locate Family Name by Front Index**

COTT FAMILY NAME INDEX NO. 8 © 1919
MADE BY THE COTT INDEX COMPANY, COLUMBUS, OHIO
SOLD BY JIM CLYBURN, INC., TIFTON, GA.

GRANTORS FAMILY NAMES	GIVEN NAMES ABCDEFGHIJ	GIVEN NAMES KLMNOP	GIVEN NAMES QRSTUVWXYZ	GRANTEES	DATE OF FILING				DATE OF INSTRUMENT			DATE OF RECORD			LOCATION OF PROPERTY OR OTHER DESCRIPTION	KIND OF INST.	BOOK	PAGE
					Month	Day	Year	Hr. M.	Month	Day	Year	Month	Day	Year				
Chitty	Barbara Ann			James Randall Chitty & Gerald A. Chitty	8	9	91	9:00 AM	5	1	91	8	9	91	16th Dist., LL 87 & 52, 125 A. ± Crops to be grown by Coggins 16.67 A	D/Conv.	32	74
Chitty	Barbara			Farmers Home Administration	8	30	91	9:00 AM				8	30	91		F/S	F91-78	

GRANTOR FILING DOCKET AND GENERAL INDEX TO REALTY DEEDS AND MORTGAGES — Echols County, Ga.

REG. U. S. PAT. OFFICE *Chas. McCall* County Indexes Since 1888 An Identifying Trade Mark

 **Locate Family Name by Front Index**

COTT FAMILY NAME INDEX NO. 8 © 1949
MADE BY THE COTT INDEX COMPANY, COLUMBUS, OHIO
SOLD BY JIM CLYBURN, INC., TIFTON, GA.

(27)

GRANTORS FAMILY NAMES	GIVEN NAMES ABCDEFGHIJ	GIVEN NAMES KLMNO	GIVEN NAMES PQRSTUWXYZ	GRANTEES	DATE OF FILING				DATE OF INSTRUMENT			DATE OF RECORD			LOCATION OF PROPERTY OR OTHER DESCRIPTION	KIND OF INST.	BOOK	PAGE
					Month	Day	Year	Hr. M.	Month	Day	Year	Month	Day	Year				
Statenville United Methodist Church				Vallie Ham a/k/a Mrs. Charlie T. Ham	5	4	82	2:30 PM	4	28	82	5	4	82	16th Dist, LL 51	Q/C/D	20	655
Statenville Baptist Church				D. B. Daniels, et.al.	4	30	84	8:30 AM	4	25	84	4	30	84	16th Dist, LL 50 Nellie Herndon Sub. Lots 2, 3 & 4 of Block "B"	Q/C/D	22	261
Sardis Baptist Church (by Clerk/Secretary/Treasurer)				First State Bank & Trust Co.	1	18	85	9:00 AM	1	16	85	1	18	85	16th Dist, LL 38 1.00 A	D/S/D	23	8
Wright's Chapel United Methodist Church (by Trustees)		Church		C. W. Sowell	10	18	85	9:00 AM	9	30	85	10	21	85	Boundary Line Agreement 16th Dist, LL 99 & 132	Agree.	23	481
Wright's Chapel United Methodist Church (by Trustees)		Church		Austin W. & Wynnell K. Corbett	10	18	85	9:00 AM	9	30	85	10	21	85	Boundary Line Agreement 16th Dist, LL 99 & 132	Agree.	23	483
Wright's Chapel United Methodist Church (by Trustees)		Church		Stoten D. Kinsey, et.al.	11	13	85	9:00 AM	9		85	11	13	85	Boundary Line Agreement 16th Dist, LL 99 & 132	Agree.	23	517
Wright's Chapel United Methodist Church (by Trustees)		Church		Stoten D. Kinsey, et.al.	11	15	85	4:00 PM	9	30	85	11	15	85	Boundary Line Agreement 16th Dist, LL 99 & 132	Agree.	23	522
Valdosta Faith Baptist Church, Inc., The				Bobby N. Griffis	8	8	86	9:00 AM	8	1	86	8	8	86	16th Dist, LL 133 & 134 78 A	D/S/D	24	364
Church of God at Statenville (by Trustees)				First State Bank & Trust Company of Valdosta	11	7	86	9:00 AM	11	3	86	11	7	86	16th Dist, LL 50 0.445 A	D/S/D	25	443
Valdosta Faith Baptist Church, Inc., The				Pine Bluff Baptist Church of Albany, Inc.	5	25	89	9:00 AM	5	19	89	5	25	89	16th Dist, LL 133 & 134 78 A	Corp./ Deed	28	389
Pine Bluff Baptist Church of Albany, Inc.				Valdosta Faith Baptist Church, Inc., The	5	25	89	9:00 AM	5	19	89	5	25	89	16th Dist, LL 133 & 134 78 A	D/S/D	28	391
Pine Bluff Baptist Church of Albany, Inc.				Bobby N. Griffis	5	25	89	9:00 AM	5	19	89	5	25	89	16th Dist, LL 133 & 134 78 A	D/S/D Correct.	28	394
Wayfare Primitive Baptist Church				Wayfare Memorial Cemetery Trust Fund	7	24	91	3:45 PM	6	2	91	7	25	91	Trust Fund Agreement	Agree.	32	42
Wrights Chapel Methodist Church (Property of)				Wrights Chapel Methodist Church	2	16	93	4:00 PM	2	10	93	2	17	93	16D, LL 99 & 132 18.89A AFDVT Stella Herring	AFDVT	34	291
Wrights Chapel Methodist Church (Property of)				Wrights Chapel Methodist Church	2	16	93	4:00 PM	2	10	93	2	17	93	16D, LL 99 & 132 18.89A AFDVT Grace Kinsey	AFDVT	34	296
Wrights Chapel Methodist Church (Property of)				Wrights Chapel Methodist Church	2	16	93	4:00 PM	2	10	93	2	17	93	16D, LL 99 & 132 18.89A AFDVT Ida Culpepper Kinsey	AFDVT	34	301

GRANTOR FILING DOCKET AND GENERAL INDEX TO REALTY DEEDS AND MORTGAGES — Echols County, Ga.

() REG. U. S. PAT. OFFICE *Chas. McClellan* County Indexes Since 1888 An Identifying Trade Mark

👉 **Locate Family Name by Front Index**

COPY FAMILY NAME INDEX NO. 8 © 1949
MADE BY THE GOTT INDEX COMPANY, COLUMBUS, OHIO
SOLD BY JIM CLYBURN, INC., TIFTON, GA.

GRANTORS FAMILY NAMES	GIVEN NAMES ABCDEFGHIJ	GIVEN NAMES KLMNO	GIVEN NAMES PQRSTUVWXYZ	GRANTEES	DATE OF FILING				DATE OF INSTRUMENT			DATE OF RECORD			LOCATION OF PROPERTY OR OTHER DESCRIPTION	KIND OF INST.	BOOK	PAGE
					Month	Day	Year	Hr. M.	Month	Day	Year	Month	Day	Year				
Wrights Chapel Methodist Church (Property of)				Wrights Chapel Methodist Church	2	16	93	4:00 PM	2	10	93	2	17	93	16D, LL 99 & 132 AFDVT Stoten D. Kinsey 18.89A	AFDVT	34	306
Wrights Chapel Methodist Church (Property of)				Wrights Chapel Methodist Church	2	16	93	4:00 PM	2	10	93	2	17	93	16D, LL 99 & 132 AFDVT Edgar Herring 18.89A	AFDVT	34	311
Wrights Chapel Methodist Church (Property of)				Wrights Chapel Methodist Church	2	16	93	4:00 PM	2	10	93	2	17	93	16D, LL 99 & 132 AFDVT Ellen Touchton Sowell 18.89A	AFDVT	34	316
Wrights Chapel Methodist Church (Property of)				Wrights Chapel Methodist Church	2	16	93	4:00 PM	2	10	93	2	17	93	16D, LL 99 & 132 AFDVT Carson Sowell 18.89A	AFDVT	34	321
Wrights Chapel Methodist Church (Property of)				Wrights Chapel Methodist Church	2	16	93	4:00 PM	2	10	93	2	17	93	16D, LL 99 & 132 AFDVT Austin Corbett 18.89A	AFDVT	34	326
Wrights Chapel Methodist Church (Property of)				Wrights Chapel Methodist Church	2	16	93	4:00 PM	2	10	93	2	17	93	16D, LL 99 & 132 AFDVT Wynell Kinsey Corbett 18.89A	AFDVT	34	331
Wrights Chapel Methodist Church (Property of)				Wrights Chapel Methodist Church	2	16	93	4:00 PM	2	10	93	2	17	93	16D, LL 99 & 132 AFDVT Rubye Gulpepper Corbett 18.89A	AFDVT	34	336
Wrights Chapel Methodist Church (Property of)				Wrights Chapel Methodist Church	2	16	93	4:00 PM	2	10	93	2	17	93	16D, LL 99 & 132 AFDVT Varana Corbett McLeod 18.89A	AFDVT	34	341
Wrights Chapel Methodist Church (Property of)				Wrights Chapel Methodist Church	2	16	93	4:00 PM	2	10	93	2	17	93	16D, LL 99 & 132 AFDVT Paul W. Kinsey, Sr. 18.89A	AFDVT	34	346
Wrights Chapel Methodist Church (Trustees) f/k/a The Methodist Episcopal Church South				Cordie C. Register and John R. Register	2	24	93	9:10 AM	2	24	93	2	26	93	Order of Superior Court 16th Dist, LL 99 & 132 18.18 A	Order	35	27
Wright's Chapel Methodist Church (Trustees)				Cordie Register, et.al.	3	1	93	10:45 AM	2	24	93	3	1	93	Boundary Line Agreement 16th Dist, LL 99 & 132 18.18 A	Agree.	35	37

35
2/18/19

GRANTOR FILING DOCKET AND GENERAL INDEX TO REALTY DEEDS AND MORTGAGES — Echols County, Ga.

REG. U. S. PAT. OFFICE *Chem-Chek* County Indexes Since 1888 An Identifying Trade Mark

Locate Family Name by Front Index

COTT FAMILY NAME INDEX NO. D © 1949
MADE BY THE COTT INDEX COMPANY, COLUMBUS, OHIO
SOLD BY JIM CLOYD, INC., TIFTON, GA.

GRANTORS FAMILY NAMES	GIVEN NAMES ABCDEFGHIJ	GIVEN NAMES KLMNO	GIVEN NAMES PQRSTUWXYZ	GRANTEES	DATE OF FILING				DATE OF INSTRUMENT			DATE OF RECORD			LOCATION OF PROPERTY OR OTHER DESCRIPTION	KIND OF INST.	BOOK	PAGE
					Month	Day	Year	Hr. M.	Month	Day	Year	Month	Day	Year				
Connell	Barbara (Mrs. T.W. Duke)			Mrs. Lena Connell Brinson	8	2	82	4:15 PM	7		82	8	3	82	16th Dist, LL 43, Hercules Camp Subdivision Lot 6	Q/C/D	21	81
Connell	George L., et.al.			Mrs. Lena Connell Brinson	8	2	82	4:15 PM	7		82	8	3	82	16th Dist, LL 43, hercules Camp Subdivision Lot 6	Q/C/D	21	81

GRANTOR FILING DOCKET AND GENERAL INDEX TO REALTY DEEDS AND MORTGAGES — Echols County, Ga.

REG. U. S. PAT. OFFICE *Chas. McCall* County Indexes Since 1888
An Identifying Trade Mark

👉 **Locate Family Name by Front Index**

COTT FAMILY NAME INDEX NO. 8 © 1949
MADE BY THE COTT INDEX COMPANY, COLUMBUS, OHIO
SOLD BY JIM CLYBURN, INC., TIFTON, GA.

(32)

GRANTORS FAMILY NAMES	GIVEN NAMES ABCDEFGHIJ	GIVEN NAMES KLMNO	GIVEN NAMES PQRSTUWXYZ	GRANTEES	DATE OF FILING				DATE OF INSTRUMENT			DATE OF RECORD			LOCATION OF PROPERTY OR OTHER DESCRIPTION		KIND OF INST.	BOOK	PAGE
					Month	Day	Year	Hr. M.	Month	Day	Year	Month	Day	Year					
Collier		Joe		Kelly Collier	1	14	83	1:15 PM	12	20	82	1	17	83	16th Dist, LL 43 4 A	W/D	21	292	
Collier		Joe		Bernice Strickland	1	14	83	1:15 PM	12	20	82	1	17	83	16th Dist, LL 43 4 A	W/D	21	293	
Collier		Joe		Willie Ray Collier	1	14	83	1:15 PM	12	20	82	1	17	83	16th Dist, LL 43 4 A	W/D	21	294	
Collier		Joe		Lonnie Collier	1	14	83	1:15 PM	12	20	82	1	17	83	16th Dist, LL 43 4 A	W/D	21	295	
Collier		Joe		Delorse Everette	1	14	83	1:15 PM	12	20	82	1	17	83	16th Dist, LL 43 4 A	W/D	21	296	
Collier		Joe		Myrna Faye Oxendine	1	14	83	1:15 PM	12	20	82	1	17	83	16th Dist, LL 43 4 A	W/D	21	297	
Collier		Joe		Mary Sue Purswell	1	14	83	1:15 PM	12	20	82	1	17	83	16th Dist, LL 43 4 A	W/D	21	298	
Collier		Joe		Kelly Collier	2	4	83	3:30 PM	12	20	82	2	4	83	16th Dist, LL 43 4 A To correct W/D in Bk 21 Pg 292	Deed/ Corr	21	352	
Collier		Joe		Willie Ray Collier	2	4	83	3:30 PM	12	20	82	2	4	83	16th Dist, LL 43 4 A To correct W/D in Bk 21 Pg 294	Deed/ Corr	21	353	
Collier		Joe		Lonnie Collier	2	4	83	3:30 PM	12	20	82	2	4	83	16th Dist, LL 43 4 A To correct W/D in Bk 21 Pg 295	Deed/ Corr	21	354	
Collier		Lonnie E. & Nellie A.		Palace Industries, Inc.	10	14	83	9:00 AM	8	30	83	10	14	83	16th Dist, LL 51	D/S/D	21	757	
Collier		Joe		Lonnie E. Collier, et.al.	3	29	84	9:00 AM	3	27	84	3	29	84	16th Dist, LL 43	D/Gift	22	236	
Collier		Kelly		G.C. & Dolores Everette	3	30	88	9:00 AM	3	25	88	3	30	88	16th Dist, LL 43 "Joe Collier Farm"	W/D	27	155	
Collier		Willie Ray a/k/a Willie R.		G. C. & Dolores Everette	3	30	88	9:00 AM	3	25	88	3	30	88	16th Dist, LL 43 "Joe Collier Farm"	W/D	27	158	
Collier		Lonnie a/k/a Lonnie E.		G. C. & Dolores Everette	3	30	88	9:00 AM	3	25	88	3	30	88	16th Dist, LL 43 "Joe Collier Farm"	W/D	27	161	
Collier		Willie Ray		William S. & Mary M. Spell	9	7	88	10:00 AM	9	7	88	9	7	88	16th Dist, LL 50 Lot 8 of Ferman Staten Subdivision	W/D	27	533	

GRANTOR FILING DOCKET AND GENERAL INDEX TO REALTY DEEDS AND MORTGAGES — Echols County, Ga.

(32)

REG. U. S. PAT. OFFICE *Chas. McCall* County Indexes Since 1868
An Identifying Trade Mark


Locate Family Name by Front Index

COTT FAMILY NAME INDEX NO. 0 © 1949
MADE BY THE COTT INDEX COMPANY, COLUMBUS, OHIO
SOLD BY JIM CLYBURN, INC., TIFTON, GA.

GRANTORS FAMILY NAMES	GIVEN NAMES ABCDEFGHIJ	GIVEN NAMES KLMNO	GIVEN NAMES PQRSTUVWXYZ	GRANTEES	DATE OF FILING				DATE OF INSTRUMENT			DATE OF RECORD			LOCATION OF PROPERTY OR OTHER DESCRIPTION	KIND OF INST.	BOOK	PAGE
					Month	Day	Year	Hr. M.	Month	Day	Year	Month	Day	Year				
Collier		Lonnie E., Jr.		Southern Pine Credit Union	12	19	91	9:00 AM	12	17	91	12	19	91	16th Dist, LL 53 1 A	S/D	32	323
Collier			Willie Ray	First State Bank & Trust Co.	5	5	92	9:00 AM	5	1	92	5	6	92	16th Dist, LL 50 Lots 8 & 9, Bl. "A" - Nellie Herndon Sub.	D/S/D	33	160

GRANTOR FILING DOCKET AND GENERAL INDEX TO REALTY DEEDS AND MORTGAGES — Echols County, Ga.

REG. U. S. PAT. OFFICE *Chas. McCall* County Indexes Since 1888 An Identifying Trade Mark


 **Locate Family Name by Front Index**

COTT FAMILY NAME INDEX NO. 8 © 1949
MADE BY THE COTT INDEX COMPANY, COLUMBUS, OHIO
SOLD BY JIM CLYBURN, INC., TIFTON, GA.

GRANTORS FAMILY NAMES	GIVEN NAMES ABCDEFGHIJ	GIVEN NAMES KLMNO	GIVEN NAMES PQRSTUWXYZ	GRANTEES	DATE OF FILING				DATE OF INSTRUMENT			DATE OF RECORD			LOCATION OF PROPERTY OR OTHER DESCRIPTION	KIND OF INST.	BOOK	PAGE
					Month	Day	Year	Hr. M.	Month	Day	Year	Month	Day	Year				
Castleberry			Rose	The C & S National Bank	2	11	83	9:30 AM	2	1	83	2	11	83	16th Dist, LL 88 & 89 Lot No. 9	D/S/D	21	366
Castleberry		Larry & Rosa		Joseph Cumbess & Betty Cumbess	9	6	83	9:30 AM	8	15	83	9	6	83	16th Dist, LL 50 1 1/4 A	W/D	21	680
Castleberry	Gary W. & Janice D.			Farmers Home Administration	7	12	85	10:30 AM	7	11	85	7	12	85	16th Dist, LL 176 1 A	D/S/D	23	236
Castleberry	n/k/a	Rosa	Rosa, Castleberry Parker	C & S Family Credit Services, Inc.	8	12	88	9:00 AM	8	10	88	8	12	88	16th Dist, LL 88 .650 A	D/S/D	27	471
Castleberry		James B. & Christina M.		B. E. & Marqueen T. Padgett	12	1	89	4:15 PM	12	1	89	12	4	89	16D, LL 89, D. B. Daniels Sub. West half of Lot 1, B.1 "A"	D/S/D	29	19
Castleberry	n/k/a	Rosa	Rosa, Castleberry Parker	C & S Family Credit Inc.	7	13	90	9:00 AM	7	11	90	7	13	90	16th Dist., LL 88, .650 A.	D/S/D	30	59
Castleberry	n/k/a	Rosa	Rosa, Castleberry Parker	C & S Family Credit Inc.	8	10	99	9:00 AM	7	18	90	8	10	90	Cancellation of D/S/D in Book 27 Page 471	CAN.	30	124

GRANTOR FILING DOCKET AND GENERAL INDEX TO REALTY DEEDS AND MORTGAGES — Echols County, Ga.

REG. U. S. PAT. OFFICE *Chambers* County Indexes Since 1888 An Identifying Trade Mark

 **Locate Family Name by Front Index**


COTT FAMILY NAME INDEX NO. 0 © 1949
MADE BY THE COTT INDEX COMPANY, COLUMBUS, OHIO
SOLD BY JIM CLYBURN, INC., TIFTON, GA.

(34)

GRANTORS FAMILY NAMES	GIVEN NAMES ABCDEFGH	GIVEN NAMES IJKLMNO	GIVEN NAMES PQRSTUVWXYZ	GRANTEES	DATE OF FILING				DATE OF INSTRUMENT			DATE OF RECORD			LOCATION OF PROPERTY OR OTHER DESCRIPTION	KIND OF INST.	BOOK	PAGE
					Month	Day	Year	Hr. M.	Month	Day	Year	Month	Day	Year				
Colbert			Ronnie, et.al.	Ronnie Earl Quenton Colbert	2	17	83	10:00 AM	1		83	2	17	83	16th Dist, LL 50 .13 A	W/D	21	373
Colbert	Gayle, et.al.			Ronnie Earl Quenton Colbert	2	17	83	10:00 AM	1		83	2	17	83	16th Dist, LL 50 .13 A	W/D	21	373
Colbert		James E.		Elizabeth Staten	3	18	88	10:45 AM	3	17	88	3	21	88	16th Dist, LL 50	D/S/D	27	147
Colbert		James E.		Citizens & Southern National Bk	4	20	88	9:00 AM	4	15	88	4	20	88	16th Dist, LL 50 1.055 A	D/S/D	27	215
Colbert		James E.		Citizens & Southern National Bk	7	20	89	9:00 AM	7	17	89	7	20	89	Modification of D/S/D in Bk 27 Pg 215	MOD.	28	480
Colbert		James E.		NationsBank of Georgia, N.A.	5	28	92	9:00 AM	5	22	92	5	29	92	16th Dist., LL 50 8 Tracts	D/S/D	33	202

GRANTOR FILING DOCKET AND GENERAL INDEX TO REALTY DEEDS AND MORTGAGES — Echols County, Ga.

REV. U. S. PAT. OFFICE *Chambers* County Indexes Since 1888 An Identifying Trade Mark

 **Locate Family Name by Front Index**

CITY FAMILY NAME INDEX No. 0
MADE BY THE CITY INDEX COMPANY, COLUMBUS, OHIO
SOLD BY JIM CLYBURN, INC., TITTON, GA.

(37)

GRANTORS FAMILY NAMES	GIVEN NAMES ABCDEFGHIJ	GIVEN NAMES KLMNO	GIVEN NAMES PQRSTUVWXYZ	GRANTEES	DATE OF FILING				DATE OF INSTRUMENT			DATE OF RECORD			LOCATION OF PROPERTY OR OTHER DESCRIPTION	KIND OF INST.	BOOK	PAGE
					Month	Day	Year	Hr. M.	Month	Day	Year	Month	Day	Year				
Cumbess			Joseph, et.al.	Valdosta Housing Center Assigned to: Percy Wilson Financial	10	14	83	9:00 AM				10	14	83	Mobile Home - 16th Dist, LL 50 1 1/4 A	F/S	F83-80	
Cumbess	Helen G.			Grace Grren (formerly known as Grace Curry)	1	2	85	3:30 PM				1	3	85	16th Dist, LL 50	D/S/D	22	697
Cumbess	Helen G.			Grace Green (formerly known as Grace Curry)	1	2	85	3:30 PM	12	21	84	1	3	85	16th Dist, LL 50	Real Estate Note	22	698
Cumbess	Betty, et.al.			Joseph Cumbess and Ezekiel Cumbess	7	10	87	1:00 PM	7	9	87	7	10	87	16th Dist, LL 50 1 1/4 A	W/D	26	331
Cumbess			Joseph, et.al.	Joseph Cumbess and Ezekiel Cumbess	7	10	87	1:00 PM	7	9	87	7	10	87	16th Dist, LL 50 1 1/4 A	W/D	26	331
Cumbess	Helen G.			Robert Lamar Grundy	10	28	87	2:00 PM	10	27	87	10	28	87	16th Dist, LL 50	W/D	26	492
Cumbess			Joseph, et.al.	Ezekiel Cumbess	8	7	89	2:45 PM	5	1	89	8	7	89	16th Dist, LL 50 1 1/4 A	Q/C/D	28	518
Cumbess	Ezekiel, et.al.			Ezekiel Cumbess	8	7	89	2:45 PM	5	1	89	8	7	89	16th Dist, LL 50 1 1/4 A	Q/C/D	28	518
Cumbess	Ezekial			Fleet Finance, Inc.	8	31	89	9:00 AM	8	25	89	8	31	89	16th Dist, LL 50 1 1/4 A	D/S/D	28	560
Cumbess	Helen Grundy			Robert Lamar Grundy	2	8	90	11:00 AM	2	5	90	2	8	90	General Power of Attorney	P/A	29	347
Cumbess	Betty B.			B. E. & Marqueen T. Padgett	8	31	90	1:00 PM	8	31	90	8	31	90	16th Dist., LL 89, Block "A", Daniels Sub.	D/S/D	30	184

GRANTOR FILING DOCKET AND GENERAL INDEX TO REALTY DEEDS AND MORTGAGES — Echols County, Ga.

REG. U. S. PAT. OFFICE *Chester* County Indexes Since 1888 An Identifying Trade Mark

Locate Family Name by Front Index

COTT FAMILY NAME INDEX No. 0
MADE BY THE COTT INDEX COMPANY, COLUMBUS, OHIO
SOLD BY JIM CLYBURN, INC., TIFTON, GA.

(39)

GRANTORS FAMILY NAMES	GIVEN NAMES ABCDEFGHIJ	GIVEN NAMES KLMNO	GIVEN NAMES PQRSTUVWXYZ	GRANTEES	DATE OF FILING				DATE OF INSTRUMENT			DATE OF RECORD			LOCATION OF PROPERTY OR OTHER DESCRIPTION	KIND OF INST.	BOOK	PAGE
					Month	Day	Year	Hr. M.	Month	Day	Year	Month	Day	Year				
Cowart		J. C., et. al.		The Park Avenue Bank	11	4	83	9:00 AM	10	12	83	11	4	83	Assignment of Promissory Note and Security Deed in Bk 21 Pg 754	Assign	22	51
Cowart	Charles, et. al.			The Park Avenue Bank	11	4	83	9:00 AM	10	12	83	11	4	83	Assignment of Promissory Note and Security Deed in Bk 21 Pg 754	Assign	22	51
Cowart			Susie Daugherty	Rhode Daugherty ESTATE (Lands of)	2	2	84	9:00 AM	1	19	84	2	2	84	11th Dist, LL 477 100 A	AFFID.	22	157
Cowart			Richard Thomas	Jean C. Johnson	1	22	87	9:00 AM	1	20	87	1	22	87	16th Dist, LL 83 3.00 A	L/D	25	591
Cowart		J. G.		Alton J. & Betty J. Starnes	10	11	88	10:15 AM	10		88	10	11	88	16th Dist, LL 99 1 A	Q/C/D	27	593
Cowart	Catherine H., (as Trustee for Jessie Charles, III)			Dennis L. & Florence Hindricks	11	9	88	9:00 AM	10	31	88	11	9	88	16th Dist, LL 43 Lot 6 Hercules Camp Subdivision	W/D	27	678
Cowart			Richard Thomas	Jean C. Johnson	4	4	91	9:30 AM	1	21	91	4	4	91	Cancellation of L/D in Book 25 Page 591	CAN	31	288
Cowart			Richard Thomas	Jean C. Johnson	4	4	91	9:30 AM	1	21	91	4	4	91	16th Dist., LL 83, 3.00 A.	L/D	31	289

GRANTOR FILING DOCKET AND GENERAL INDEX TO REALTY DEEDS AND MORTGAGES — Echols County, Ga.

REG. U. S. PAT. OFFICE *Chambers* County Indexes Since 1888
An Identifying Trade Mark

👉 **Locate Family Name by Front Index**

CITY FAMILY NAME INDEX No. 0
MADE BY THE CITY INDEX COMPANY, COLUMBUS, OHIO
SOLD BY JIM CLYBORN, INC., TIFTON, GA.

(40)

GRANTORS FAMILY NAMES	GIVEN NAMES ABCDEFGH	GIVEN NAMES IJKLMNO	GIVEN NAMES PQRSTUVWXYZ	GRANTEES	DATE OF FILING				DATE OF INSTRUMENT			DATE OF RECORD			LOCATION OF PROPERTY OR OTHER DESCRIPTION	KIND OF INST.	BOOK	PAGE
					Month	Day	Year	Hr. M.	Month	Day	Year	Month	Day	Year				
Carden	Ben Wayne & Judy Apgar			George T. Sandlin, Jr.	1	3	84	9:00 AM	11	22	83	1	3	84	16th Dist, LL 148 1.368 A.	D/S/D	22	135
Carden	Ben Wayne & Judy Apgar			George T. Sandlin, Jr.	2	29	88	9:00 AM	2	16	88	3	2	88	16th Dist, LL 148 1 A	D/S/D	27	98
Carden	Ben Wayne & Judy Apgar			The Park Avenue Bank	6	25	91	9:00 AM	6	21	91	6	25	91	16th Dist, LL 148 1.368 A and 1 A	D/S/D	31	389

GRANTOR FILING DOCKET AND GENERAL INDEX TO REALTY DEEDS AND MORTGAGES — Echols County, Ga.

REG. U. S. County Indexes Since 1888
PAT OFFICE  An Identifying Trade Mark

 **Locate Family Name by Front Index**

COTT FAMILY NAME INDEX No. 9
MADE BY THE COTT INDEX COMPANY, COLUMBUS, OHIO
SOLD BY JIM CLYBURN, INC., TIFTON, GA.

GRANTORS FAMILY NAMES	GIVEN NAMES ABCDEFGHIJ	GIVEN NAMES JKLMNO	GIVEN NAMES PQRSTUVWXYZ	GRANTEES	DATE OF FILING				DATE OF INSTRUMENT			DATE OF RECORD			LOCATION OF PROPERTY OR OTHER DESCRIPTION	KIND OF INST.	BOOK	PAGE
					Month	Day	Year	Hr. M.	Month	Day	Year	Month	Day	Year				
Chiu			Kun-Young, et.al.	Quitman Production Credit Association	2	24	84	9:00 AM	1	2	84	2	24	84	Crops to be grown by Coggins Farms 125 A	F/S	F81-16	
Chiu			Kum Young	UAP/Ga. Ag. Chem., Inc.	5	21	91	11:00 AM				5	21	91	16th Dist, LL 151 Lowndes Co. Crops to be grown by Coggins Farms	F/S	F91-36	
Chiu			Kum Young	UAP/Ga. Ag. Chem., Inc.	5	21	91	11:00 AM				5	21	91	16th Dist, LL 151 Lowndes Co. Crops to be grown by Circle C Produce, Inc.	F/S	F91-37	

GRANTOR FILING DOCKET AND GENERAL INDEX TO REALTY DEEDS AND MORTGAGES — Echols County, Ga.

REG. U. S. PAT. OFFICE *ChemCode* County Indexes Since 1888
An Identifying Trade Mark

 **Locate Family Name by Front Index**

COTT FAMILY NAME INDEX No. 8
MADE BY THE COTT INDEX COMPANY, COLUMBUS, OHIO
SOLD BY JIM CLYBURN, INC., TIFTON, GA.

(43)

GRANTORS FAMILY NAMES	GIVEN NAMES ABCDEFGHIJ	GIVEN NAMES KLMNO	GIVEN NAMES PQRSTUVWXYZ	GRANTEES	DATE OF FILING				DATE OF INSTRUMENT			DATE OF RECORD			LOCATION OF PROPERTY OR OTHER DESCRIPTION	KIND OF INST.	BOOK	PAGE
					Month	Day	Year	Hr. M.	Month	Day	Year	Month	Day	Year				
Collins			Zola Irene	Luverne Culpepper Wheeler	3	22	84	9:00 AM	1	27	84	3	22	84	16th Dist, LL 99 .25 A	Q/C/D	22	232
Collins	Agnes Herrin et.al.			Elaine Herrin Stickley	8	31	92	9:00 AM	8	28	88	8	31	92	11th Dist, LL 430 Howell	W/D	34	9

GRANTOR FILING DOCKET AND GENERAL INDEX TO REALTY DEEDS AND MORTGAGES — Echols County, Ga.

214, U. S. *Charm* County Indexes Since 1888
PAT. OFFICE An Identifying Trade Mark

 **Locate Family Name by Front Index**

GOTT FAMILY NAME INDEX No. 8
MADE BY THE GOTT INDEX COMPANY, COLUMBUS, OHIO
SOLD BY JIM CLYBURN, INC., TIFTON, GA.

(44)

GRANTORS FAMILY NAMES	GIVEN NAMES ABCDEFGH	GIVEN NAMES IJKLMNO	GIVEN NAMES PQRSTUWXYZ	GRANTEES	DATE OF FILING				DATE OF INSTRUMENT			DATE OF RECORD			LOCATION OF PROPERTY OR OTHER DESCRIPTION	KIND OF INST.	BOOK	PAGE
					Month	Day	Year	Hr. M.	Month	Day	Year	Month	Day	Year				
Cantey		Janice		Roy R. & Evelyn M. Frazier	4	24	84	8:30 AM	4	23	84	4	24	84	16th Dist, LL 49 SubLot 22	W/D	22	260
Cantey		James E. & Janice		Julian & Lavada Lee Griner	5	30	84	9:15 AM	5	25	84	5	30	84	11th Dist, LL 477	W/D	22	374
Cantey		James E. & Janice		Julian & Lavada Lee Griner	5	30	84	9:15 AM	5	25	84	5	30	84	11th Dist, LL 477	W/D	22	375
Cantey		James Edward		S. J. Brown	8	22	84	1:30 PM	8	21	84	8	22	84	16th Dist, LL 50	D/S/D	22	543
Cantey		Janice G.		Franklin & Laverne Staten	10	30	86	4:00 PM	10	29	86	10	30	86	16th Dist, LL 49 1 A Staten Sub. Lot 1	D/S/D	25	415
Cantey		James E.		Georgia Power Company	12	3	86	9:00 AM	9	25	86	12	3	86	11th Dist, LL 50	Easement	25	474
Cantey		James E.		Jimmy L. & Windy G. Tucker	1	5	87	11:15 PM	12	30	86	1	5	87	16th Dist, LL 49 Staten Subdivision Lot No. 36	Joint Tenancy	25	539
Cantey		James		Georgia Power Company	6	11	87	11:00 AM	4	16	87	6	13	87	16th Dist, LL 50	Ease.	26	281
Cantey		Janice G.		B. E & Marqueen T. Padgett	11	3	87	12:05 PM	11	3	87	11	3	87	16th Dist, LL 49 1 A Staten Sub. Lot 1	W/D	26	495
Cantey		Robert & Lori A.		First Federal Savings and Loan Association	6	29	88	9:00 AM	6	28	88	6	29	88	16th Dist, LL 83 1.7874 A Tract 21 of Joe W. Rowell Property	S/D	27	393
Cantey		Robert & Lori A. (by Attorney-in-fact)		First Federal Savings and Loan Association	2	19	90	8:15 AM	1	26	90	2	20	90	16th Dist., LL 83, T 21, 1.7874A. Rowell Subdivision	F/D	29	375
Cantey	Edward L., et.al.			Christine Cantey, et.al.	9	25	90	11:00 AM	2	14	90	9	26	90	16th Dist, LL 50 Block 6	D/Gift	30	221
Cantey	Heyward J., et.al.			Christine Cantey, et.al.	9	25	90	11:00 AM	2	14	90	9	26	90	16th Dist, LL 50 Block 6	D/Gift	30	221
Cantey	Christine, et.al.			Christine Cantey, et.al.	9	25	90	11:00 AM	2	14	90	9	26	90	16th Dist, LL 50 Block 6	D/Gift	30	221
Cantey		James E. et.al.		Christine Cantey, et.al.	9	25	90	11:00 AM	2	14	90	9	26	90	16th Dist, LL 50 Block 6	D/Gift	30	221
Cantey			William David, et.al.	Christine Cantey, et.al.	9	25	90	11:00 AM	2	14	90	9	26	90	16th Dist, LL 50 Block 6	D/Gift	30	221

GRANTOR FILING DOCKET AND GENERAL INDEX TO REALTY DEEDS AND MORTGAGES — Echols County, Ga.

REG. U. S.  County Indexes Since 1886
PAT OFFICE An Identifying Trade Mark

 **Locate Family Name by Front Index**

COTT FAMILY NAME INDEX No. 0
MADE BY THE COTT INDEX COMPANY, COLUMBUS, OHIO
SOLD BY JIM CLYBURN, INC., TITON, GA.

(45)

GRANTORS FAMILY NAMES	GIVEN NAMES ABCDEFGHIJ	GIVEN NAMES KLMNO	GIVEN NAMES PQRSTUVWXYZ	GRANTEES	DATE OF FILING				DATE OF INSTRUMENT			DATE OF RECORD			LOCATION OF PROPERTY OR OTHER DESCRIPTION	KIND OF INST.	BOOK	PAGE
					Month	Day	Year	Hr. M.	Month	Day	Year	Month	Day	Year				
Continental Savannah Woodlands, Inc.				A. Webb Roberts	5	21	84	9:30 AM	8	17	83	5	22	84	Waiver of Right of First Refusal to Purchase	Waiver	22	298
Continental Savannah Woodlands, Inc.				KMI Continental Lease No.2, Inc.	1	18	85	9:00 AM	12	31	84	1	18	85	Assignment of Deeds In Bk 6, Pg 469 & Bk 10 Pg 285	Assign.	23	3
Continental Savannah Woodlands, Inc.				KMI Continental Lease No 2, Inc.	1	18	85	9:00 AM	12	31	84	1	18	85	Assignment of Deeds in Bk 6 Pg 470, Bk 9 Pg 461 & Bk 11 Pg 72-73	Assign.	23	4

GRANTOR FILING DOCKET AND GENERAL INDEX TO REALTY DEEDS AND MORTGAGES — Echols County, Ga.

REG. U. S. *ChamCo* County Indexes Since 1868
PAT OFFICE An Identifying Trade Mark

 **Locate Family Name by Front Index**

COTT FAMILY NAME INDEX No. 0
MADE BY THE COTT INDEX COMPANY, COLUMBUS, OHIO
SOLD BY JIM CLYBURN, INC., TITTON, GA.

(47)

GRANTORS FAMILY NAMES	GIVEN NAMES ABCDEFGHIJ	GIVEN NAMES KLMNO	GIVEN NAMES PQRSTUWXYZ	GRANTEES	DATE OF FILING				DATE OF INSTRUMENT			DATE OF RECORD			LOCATION OF PROPERTY OR OTHER DESCRIPTION	KIND OF INST.	BOOK	PAGE
					Month	Day	Year	Hr. M.	Month	Day	Year	Month	Day	Year				
Corey			Robert O. & Robbie N.	Janice D. & Gary W. Castleberry	7	18	84	3:45 PM	7	17	84	7	18	84	16th Dist, LL 176 1 A	W/D	22	445
Corey			Robert O. & Robbie N.	Janice D. & Gary W. Castleberry	7	12	85	10:30 AM	7	11	85	7	12	85	16th Dist, LL 176 1 A	W/D Corr.	23	235

GRANTOR FILING DOCKET AND GENERAL INDEX TO REALTY DEEDS AND MORTGAGES — Echols County, Ga.

REG. U. S. PAT. OFFICE *Asm. Co.* County Indexes Since 1888
An Identifying Trade Mark

Locate Family Name by Front Index

COTT FAMILY NAME INDEX No. 0
MADE BY THE COTT INDEX COMPANY, COLUMBUS, OHIO
SOLD BY JIM CLYBURN, INC., TIFTON, GA.

(48)

GRANTORS FAMILY NAMES	GIVEN NAMES ABCDEFGHIJ	GIVEN NAMES KLMNO	GIVEN NAMES PQRSTUWXYZ	GRANTEES	DATE OF FILING				DATE OF INSTRUMENT			DATE OF RECORD			LOCATION OF PROPERTY OR OTHER DESCRIPTION	KIND OF INST.	BOOK	PAGE
					Month	Day	Year	Hr. M.	Month	Day	Year	Month	Day	Year				
Citizens & Southern Commercial Corporation				Alliance Mortgage Company of Florida	8	16	84	9:00 AM	8	7	84	8	16	84	Refers to D/S/D in Bk 22 Pg 211 (Harris) & Assignment in Bk 22 Pg 540	Assign.	22	541
Citizens & Southern Commercial Corporation				Victor Federal Savings & Loan Association	1	24	86	10:40 AM	10	3	85	1	24	86	Refers to S/D in Bk 23 Pg 315 (Bennett) & Assignment in Bk 23 Pg 319	Assign.	24	40
Citizens and Southern Commercial Corporation				Georgia Residential Finance Authority	5	27	86	2:00 PM	5	23	86	5	28	86	Transfer & Assignment of S/D/ in Bk 24 Pg 235 (Martin T. Sandlin)	Assign.	24	241
Citizens and Southern Commercial Corporation				Georgia Residential Finance Authority	7	18	86	9:00 AM	7	17	86	7	18	86	Transfer & Assign of S/D in Bk 24 Pg 329 (Louie V, Jr & Janet L. Culpepper)	Assign.	24	334
Citizens & Southern Commercial Corporation				Atlantic Mortgage & Investment Corporation	11	4	88	9:00 AM	11	1	88	11	7	88	Assignment of S/D in Bk 26 Pg 7 (Joe H. & Anita T. Mayer)	Assign	27	673
Citizens and Southern Commercial Corporation				Federal Home Loan Mortgage Coporation	2	8	89	9:00 AM	11	1	88	2	8	89	Assignment of S/D in Bk 27 Pg 576 (Donald W. & Diann S. Reid)	Assign	28	188

GRANTOR FILING DOCKET AND GENERAL INDEX TO REALTY DEEDS AND MORTGAGES — Echols County, Ga.

REG. U. S. PAT. OFFICE *Chas. McCall* County Indexes Since 1868
An Identifying Trade Mark

 **Locate Family Name by Front Index**

COTT FAMILY NAME INDEX No. 0
MADE BY THE COTT INDEX COMPANY, COLUMBUS, OHIO
SOLD BY JIM CLYBURN, INC., TITON, GA.

(49)

GRANTORS FAMILY NAMES	GIVEN NAMES ABCDEFGHIJ	GIVEN NAMES KLMNO	GIVEN NAMES PQRSTUVWXYZ	GRANTEES	DATE OF FILING				DATE OF INSTRUMENT			DATE OF RECORD			LOCATION OF PROPERTY OR OTHER DESCRIPTION	KIND OF INST.	BOOK	PAGE
					Month	Day	Year	Hr. M.	Month	Day	Year	Month	Day	Year				
Chadwick	Havus, Sr. & Betty L.			First Federal Savings and Loan Association	12	14	84	12:15 PM	12	13	84	12	14	84	16th Dist, LL 101 2.4 A	S/D	22	665
Chadwick	Havus, Sr. & Betty L.			Daniel Lee & Debbie Powell	2	24	87	9:00 AM	2	20	87	2	26	87	16th Dist, LL 101 2.455 A With right of Survivorship	Joint/ Tenancy	25	642
Chadwick		Michael Everett		Mike Carsello	3	24	87	9:00 AM	3	13	87	3	24	87	16th Dist, LL 129 5.00 A	D/S/D	26	32
Chadwick		Michael Everett		The Citizens and Southern National Bank	10	25	89	9:00 AM	10	20	89	10	25	89	16th Dist, LL 129 5.00 A	D/S/D	28	668

GRANTOR FILING DOCKET AND GENERAL INDEX TO REALTY DEEDS AND MORTGAGES — Echols County, Ga.

REG. U. S. PAT. OFFICE *Cott* County Indexes Since 1888
An Identifying Trade Mark




Locate Family Name by Front Index

COTT FAMILY NAME INDEX No. 0
MADE BY THE COTT INDEX COMPANY, COLUMBUS, OHIO
SOLD BY JIM CLYBURN, INC., TIFTON, GA.

(51)

GRANTORS FAMILY NAMES	GIVEN NAMES ABCDEFGHI	GIVEN NAMES IJKLMNO	GIVEN NAMES PQRSTUVWXYZ	GRANTEES	DATE OF FILING				DATE OF INSTRUMENT			DATE OF RECORD			LOCATION OF PROPERTY OR OTHER DESCRIPTION	KIND OF INST.	BOOK	PAGE
					Month	Day	Year	Hr. M.	Month	Day	Year	Month	Day	Year				
					Clinch Logging & Timber Co., Corp.				I T T Raynoier, Incorporated	2	25	85	9:00 AM	11				

GRANTOR FILING DOCKET AND GENERAL INDEX TO REALTY DEEDS AND MORTGAGES — Echols County, Ga.

REG. U. S. PAT. OFFICE  County Indexes Since 1898
An Identifying Trade Mark

 Locate Family Name by Front Index

COTT FAMILY NAME INDEX No. 0
MADE BY THE COTT INDEX COMPANY, COLUMBUS, OHIO
SOLD BY CLYBURN & SONS, INC., TIFTON, GA.

GRANTORS FAMILY NAMES	GIVEN NAMES ABCDEFGHI	GIVEN NAMES JKLMNOP	GIVEN NAMES QRSTUVWXYZ	GRANTEES	DATE OF FILING				DATE OF INSTRUMENT			DATE OF RECORD			LOCATION OF PROPERTY OR OTHER DESCRIPTION	KIND OF INST.	BOOK	PAGE
					Month	Day	Year	Hr. M.	Month	Day	Year	Month	Day	Year				
Certainteed Corporation	(As Successor Corporation to Institute for Essential Housing)			Michael Ronnie Corbett	10	28	86	9:00 AM	10	16	86	10	28	86	16th Dist, LL 56 1 A	Corp. Q/C/D	25	409

GRANTOR FILING DOCKET AND GENERAL INDEX TO REALTY DEEDS AND MORTGAGES — Echols County, Ga.

REG. U. S. *Chambers* County Indexes Since 1888
PAT. OFFICE An Identifying Trade Mark

 **Locate Family Name by Front Index**

COTT FAMILY NAME INDEX No. 0
MADE BY THE COTT INDEX COMPANY, COLUMBUS, OHIO
SOLD BY KLYBURN & SONS, INC., TIFTON, GA.

GRANTORS FAMILY NAMES	GIVEN NAMES ABCDEFGHIJ	GIVEN NAMES KLMNO	GIVEN NAMES PQRSTUWXYZ	GRANTEES	DATE OF FILING				DATE OF INSTRUMENT			DATE OF RECORD			LOCATION OF PROPERTY OR OTHER DESCRIPTION	KIND OF INST.	BOOK	PAGE
					Month	Day	Year	Hr. M.	Month	Day	Year	Month	Day	Year				
Capell			Robert W. & Grace C., et.al.	ESTATE of Martha C. Cheshire	1	22	87	9:00 AM	8	18	86	1	22	87	13th Dist, LL 540 & 571 In Echols Co. & in Columbia Co, Fl.	Q/C/D	25	594
Capell			Robert W., et.al.	Grace C. Capell	1	22	87	9:00 AM	8	18	86	1	22	87	13th Dist, LL 570, 540, 541 & 571 In Echols Co. & in Columbia Co, Fl.	Q/C/D	25	599
Capell			Robert W. & Grace C., et.al.	Arrie C. Smith	1	22	87	9:00 AM	8	18	86	1	22	87	13th Dist, LL 541, 570 & 569 In Echols Co. & Columbia Co, Fl.	Q/C/D	25	604
Capell			Robert W. & Grace C., et.al.	Lucille C. Giebeig	1	22	87	9:00 AM	8	18	86	1	22	87	13th Dist, LL 469, 541, 542 & 569 In Echols Co. & Columbia Co, Fl.	Q/C/D	25	609

GRANTOR FILING DOCKET AND GENERAL INDEX TO REALTY DEEDS AND MORTGAGES — Echols County, Ga.

REG. U. S. *Chambers* County Indices Since 1888
PAT. OFFICE An Identifying Trade Mark


 **Locate Family Name by Front Index**

COTT FAMILY NAME INDEX No. 0
MADE BY THE COTT INDEX COMPANY, COLUMBUS, OHIO
SOLD BY CLYBURN & SONS, INC., TIFTON, GA.

GRANTORS FAMILY NAMES	GIVEN NAMES ABCDEFGHIJ	GIVEN NAMES KLMNOP	GIVEN NAMES QRSTUVWXYZ	GRANTEES	DATE OF FILING				DATE OF INSTRUMENT			DATE OF RECORD			LOCATION OF PROPERTY OR OTHER DESCRIPTION	KIND OF INST.	BOOK	PAGE
					Month	Day	Year	Hr. N.	Month	Day	Year	Month	Day	Year				
Cheshire		Martha C. (ESTATE) et.al.		Grace C. Capell	1	22	87	9:00 AM	8	18	86	1	22	87	13th Dist, LL 570, 540, 541 & 571 In Echols Co. & Columbia Co., Fl.	q/c/d	25	599
Cheshire	Ashley P., et.al.			Grace C. Capell	1	22	87	9:00 AM	8	18	86	1	22	87	13th Dist, LL 570, 540, 541 & 571 In Echols Co. & Columbia Co., Fl.	q/c/d	25	599
Cheshire	Ashley P., et.al.			Arrie C. Smith	1	22	87	9:00 AM	8	18	86	1	22	87	13th Dist, LL 541, 570 & 569 In Echols Co. & Columbia Co., Fl.	q/c/d	25	604
Cheshire		Martha C. (ESTATE) et.al.		Arrie C. Smith	1	22	87	9:00 AM	8	18	86	1	22	87	13th Dist, LL 541, 570 & 569 In Echols Co. & Columbia Co., Fl.	q/c/d	25	604
Cheshire		Martha C. (ESTATE) et.al.		Lucille C. Giebeig	1	22	87	9:00 AM	8	18	86	1	22	87	13th Dist, LL 541, 542, 469 & 569 In Echols Co. & Columbus Co., Fl.	q/c/d	25	609
Cheshire	Ashley P., et.al.			Lucille C. Giebeig	1	22	87	9:00 AM	8	18	86	1	22	87	13th Dist, LL 469, 541, 542 & 569 In Echols Co. & Columbus Co., Fl.	q/c/d	25	609
Cheshire		Martha C. (ESTATE) by Personal Representative		Ashley Park Cheshire	3	19	87	9:00 AM	12	11	86	3	19	87	13th Dist, LL 540 & 571 in Echols Co. Also land in Columbia Co, Fl	Personal Rep/Deed	26	19
Cheshire		Martha C. (DCSD)		Martha C. Cheshire (DCSD)	6	9	87	9:00 AM	7	20	79	6	9	87	Certified Copy of Will	Certi/ Will	26	267
Cheshire		Martha C. (DCSD)		Ashley Park Cheshire	6	9	87	9:00 AM	6	6	86	6	9	87	Admitting Will to Probate and Appointing Personal Representative	Certi/ Order	26	271
Cheshire		Martha C. (DCSD)		Ashley Park Cheshire	6	9	87	9:00 AM	6	6	86	6	9	87	Certified Letter of Administration Probated Proceedings	Probate/ Proceed	26	272

GRANTOR FILING DOCKET AND GENERAL INDEX TO REALTY DEEDS AND MORTGAGES — Echols County, Ga.

REG. U. S. County Indexes Since 1888
 PAT OFFICE *Chambers* An Identifying Trade Mark

 **Locate Family Name by Front Index**

COTY FAMILY NAME INDEX No. 0
 MADE BY THE COTT INDEX COMPANY, COLUMBUS, OHIO
 SOLD BY JIM CLYBURN, INC., TIFTON, GA.

GRANTORS FAMILY NAMES	GIVEN NAMES ABCDEFGHIJ	GIVEN NAMES KLMNOP	GIVEN NAMES QRSTUVWXYZ	GRANTEES	DATE OF FILING				DATE OF INSTRUMENT			DATE OF RECORD			LOCATION OF PROPERTY OR OTHER DESCRIPTION	KIND OF INST.	BOOK	PAGE
					Month	Day	Year	Hr. M.	Month	Day	Year	Month	Day	Year				
Cushner	Dorothy Jacobs (Mrs) et.al.			Irvin Reason Roberts (ESTATE) et.al.	1	22	88	9:00 AM	1	16	88	1	25	88	11th Dist & 13th Dist 2,100 A	AFFID.	26	649
Cushner	Dorothy Jacobs (Mrs) et.al.			Irvin Reason Roberts (ESTATE) et.al.	1	22	88	9:00 AM	1	16	88	1	25	88	11th Dist & 13th Dist 2,100 A	AFFID.	26	664
Cushner	Dorothy Jacobs			Irvin Reason Roberts Properties, Inc.	2	1	88	2:15 PM	1	26	88	2	2	88	11th Dist & 13th Dist 2,100 A	Deed/ Conveyance	27	27

GRANTOR FILING DOCKET AND GENERAL INDEX TO REALTY DEEDS AND MORTGAGES — Echols County, Ga.

REG. U. S. PAT. OFFICE *CharmCote* County Indexes Since 1888
An Identifying Trade Mark

👉 **Locate Family Name by Front Index**

COTT FAMILY NAME INDEX No. 0
MADE BY THE COTT INDEX COMPANY, COLUMBUS, OHIO
SOLD BY JIM CLYBURN, INC., TIFTON, GA.

(70)

GRANTORS FAMILY NAMES	GIVEN NAMES ABCDEFGHIJ	GIVEN NAMES KLMNO	GIVEN NAMES PQRSTUVWXYZ	GRANTEES	DATE OF FILING				DATE OF INSTRUMENT			DATE OF RECORD			LOCATION OF PROPERTY OR OTHER DESCRIPTION	KIND OF INST.	BOOK	PAGE
					Month	Day	Year	Hr. M.	Month	Day	Year	Month	Day	Year				
					Citicorp Mortgage, Inc.				The Lomas & Nettleton Company	3	7	88	9:00 AM	1				

GRANTOR FILING DOCKET AND GENERAL INDEX TO REALTY DEEDS AND MORTGAGES — Echols County, Ga.

REG. U. S. PAT. OFFICE *Cott* County Indexes Since 1886
 An Identifying Trade Mark



Locate Family Name by Front Index

COTT FAMILY NAME INDEX No. 0
 MADE BY THE COTT INDEX COMPANY, COLUMBUS, OHIO
 SOLD BY JIM CLYBURN, INC., TITTON, GA.

(71)

GRANTORS FAMILY NAMES	GIVEN NAMES ABCDEFGH	GIVEN NAMES IJKLMNO	GIVEN NAMES PQRSTUVWXYZ	GRANTEES	DATE OF FILING				DATE OF INSTRUMENT			DATE OF RECORD			LOCATION OF PROPERTY OR OTHER DESCRIPTION	KIND OF INST.	BOOK	PAGE
					Month	Day	Year	Hr. M.	Month	Day	Year	Month	Day	Year				
Church	Bylinda			Lavon Church	10	11	88	11:30 AM	9	29	88	10	11	88	11th Dist, LL 486 1 19/100 A	W/D	27	600

GRANTOR FILING DOCKET AND GENERAL INDEX TO REALTY DEEDS AND MORTGAGES — Echols County, Ga.

REG. U. S. PAT. OFFICE *CharmCast* County Indexes Since 1888
An Identifying Trade Mark

 **Locate Family Name by Front Index**


COTT FAMILY NAME INDEX No. 9
MADE BY THE COTT INDEX COMPANY, COLUMBUS, OHIO
SOLD BY JIM CLYBURN, INC., TIFTON, GA.

(72)

GRANTORS FAMILY NAMES	GIVEN NAMES ABCDEFGHIJ	GIVEN NAMES KLMNO	GIVEN NAMES PQRSTUWXYZ	GRANTEES	DATE OF FILING				DATE OF INSTRUMENT			DATE OF RECORD			LOCATION OF PROPERTY OR OTHER DESCRIPTION	KIND OF INST.	BOOK	PAGE
					Month	Day	Year	Hr. M.	Month	Day	Year	Month	Day	Year				
Cannon			Wade & Kathy Ann	Park Avenue Bank	10	27	88	3:45 PM	10	27	88	10	27	88	16th Dist, LL 4 and/or 3 1.3795 A	L/D	27	646
Cannon		Kathy Ann		Wade Cannon	6	21	89	10:30 AM	6		89	6	21	89	16th Dist, LL 4 and/or 3 1.3795 A	Q/C/D	28	425
Cannon			Wade	Bobbie Faye Hunter	2	18	92	3:45 PM	2	18	92	2	19	92	12th Dist., LL 77	W/D	33	18
Cannon			Wade	Gene Weaver	2	27	92	5:05 PM	2	27	92	2	27	92	16th Dist., LL 49, Staten Sub, Lot 54	W/D	33	44
Cannon		a/k/a Reaburn Wade	Wade	NationaBanc Financial Service Corp.	7	2	92	9:00 AM	6	29	92	7	2	92	16th Dist, LL 4 and/or LL 3 1.3795 A	D/S/D	33	257

GRANTOR FILING DOCKET AND GENERAL INDEX TO REALTY DEEDS AND MORTGAGES — Echols County, Ga.

226, U. S. PAT. OFFICE *Cott* County Indexes Since 1888
 An Identifying Trade Mark

 **Locate Family Name by Front Index**

COTT FAMILY NAME INDEX No. 0
 MADE BY THE COTT INDEX COMPANY, COLUMBUS, OHIO
 SOLD BY JIM CLYBURN, INC., TIFTON, GA.

(73)

GRANTORS FAMILY NAMES	GIVEN NAMES ABCDEFGHIJ	GIVEN NAMES KLMNOPQ	GIVEN NAMES RSTUVWXYZ	GRANTEES	DATE OF FILING				DATE OF INSTRUMENT			DATE OF RECORD			LOCATION OF PROPERTY OR OTHER DESCRIPTION	KIND OF INST.	BOOK	PAGE
					Month	Day	Year	Hr. M.	Month	Day	Year	Month	Day	Year				
Coppage	Harriette Anne & Jeffrey Lane			Citizens Community Bank	11	11	88	1:00 PM	10	28	88	11	11	88	11th Dist, LL 491 3.748 A	L/D	27	686

GRANTOR FILING DOCKET AND GENERAL INDEX TO REALTY DEEDS AND MORTGAGES — Echols County, Ga.

REG. U. S. PAT. OFFICE *Chambers* County Indexes Since 1888
An Identifying Trade Mark

🗑️ **Locate Family Name by Front Index**

COTT FAMILY NAME INDEX No. 0
MADE BY THE COTT INDEX COMPANY, COLUMBUS, OHIO
SOLD BY CLEVELAND & SONS, INC., TIFTON, GA.

(75)

GRANTORS FAMILY NAMES	GIVEN NAMES ABCDEFGHIJ	GIVEN NAMES KLMNOP	GIVEN NAMES QRSTUVWXYZ	GRANTEES	DATE OF FILING				DATE OF INSTRUMENT			DATE OF RECORD			LOCATION OF PROPERTY OR OTHER DESCRIPTION	KIND OF INST.	BOOK	PAGE
					Month	Day	Year	Hr. M.	Month	Day	Year	Month	Day	Year				
Circle C Produce				Coggins Farm Supply, Inc.	8	9	89	10:30 AM				8	9	89	Crops	F/S	F89-80	
Circle C. Produce, Inc.				Coggins Farm Supply, Inc.	8	23	89	4:00 PM				8	23	89	Crops	F/S	F89-88	
Circle C. Produce, Inc.				Daniel L. & Nell C. Hughes	1	26	90	9:00 AM	1	24	90	1	29	90	16th Dist, LL 146, 100 A	L/D	29 307	
Circle C Produce, Inc.				Coggins Farm Supply, Inc.	4	2	90	3:30 PM				4	2	90	Crops	F/S	F90-17	
Circle C Produce, Inc.				UAP/Ga. Ag. Chem., Inc.	5	21	91	11:00 AM				5	21	91	16th Dist, LL 146 Crops to be grown by Coggins Farms	F/S	F91-36	
Circle C Produce, Inc.				UAP/Ga. Ag. Chem., Inc.	5	21	91	11:00 AM				5	21	91	16th Dist, LL 146 Crops	F/S	F91-37	
Circle C. Produce, Inc.				Felton Coggins, etal.	8	30	91	9:00 AM	8	26	91	8	30	91	16th Dist., LL 146, 100 A. ±	Corp/D	32 105	

GRANTOR FILING DOCKET AND GENERAL INDEX TO REALTY DEEDS AND MORTGAGES — Echols County, Ga.

REG. U. S. PAT. OFFICE *Chambers* County Indexes Since 1888
An Identifying Trade Mark

🔍 Locate Family Name by Front Index

COTT FAMILY NAME INDEX No. 0
MADE BY THE COTT INDEX COMPANY, COLUMBUS, OHIO
SOLD BY CLYBURN & SONS, INC., TIFTON, GA.

(76)

GRANTORS FAMILY NAMES	GIVEN NAMES ABCDEFGHIJ	GIVEN NAMES KLMNO	GIVEN NAMES PQRSTUWXYZ	GRANTEES	DATE OF FILING				DATE OF INSTRUMENT			DATE OF RECORD			LOCATION OF PROPERTY OR OTHER DESCRIPTION	KIND OF INST.	BOOK	PAGE
					Month	Day	Year	Hr. M.	Month	Day	Year	Month	Day	Year				
Coffey	Gloria Ann. et.al.			Charles W. Corbett	4	17	90	9:15 AM	4	3	90	4	17	90	16th Dist, LL 85 Tract 1	q/c/d	29	481
Coffey	Gloria Ann. et.al.			Gayle C. Adams	4	17	90	9:15 AM	4	3	90	4	17	90	16th Dist, LL 85 Tracts 2 & 12	q/c/d	29	483
Coffey	Gloria Ann. et.al.			Lawanna C. Futch	4	17	90	9:15 AM	4	3	90	4	17	90	16th Dist, LL 85 Tracts 3, 5, 8, 9 & 10	q/c/d	29	485
Coffey	Gloria Ann. et.al.			Jeffrey L. Corbett	4	17	90	9:15 AM	4	3	90	4	17	90	16th Dist, LL 85 Tract 11	q/c/d	29	489
Coffey	Gloria Ann. et.al.			Clara M. Raffaele	4	17	90	9:15 AM	4	3	90	4	17	90	16th Dist, LL 85 Tract 6	q/c/d	29	491
Coffey	Gloria Ann. et.al.			Billy A. Corbett	4	17	90	9:15 AM	4	3	90	4	17	90	16th Dist, LL 85 Tract 7	q/c/d	29	493

GRANTOR FILING DOCKET AND GENERAL INDEX TO REALTY DEEDS AND MORTGAGES — Echols County, Ga.

REG. U. S. PAT. OFFICE *Cott* County Indexes Since 1888
An Identifying Trade Mark

Locate Family Name by Front Index

COTT FAMILY NAME INDEX No. 0
MADE BY THE COTT INDEX COMPANY, COLUMBUS, OHIO
SOLD BY JIM CLYBURN, INC., TIFTON, GA.

GRANTORS FAMILY NAMES	GIVEN NAMES ABCDEFGHIJ	GIVEN NAMES KLMNOP	GIVEN NAMES QRSTUVWXYZ	GRANTEES	DATE OF FILING				DATE OF INSTRUMENT			DATE OF RECORD			LOCATION OF PROPERTY OR OTHER DESCRIPTION	KIND OF INST.	BOOK	PAGE
					Month	Day	Year	Hr. M.	Month	Day	Year	Month	Day	Year				
C & S/Sovran Credit Corporation, Successor to C & S Family Credit, Inc. f/k/a Family Credit Services				Jimmy A & Jimmie Ray Wainwright	4	29	91	9:00 AM	4	23	91	4	29	91	Cancellation of D/S/D in Book 28 Page 323	CAN.	31	326
C&S/Sovran Credit Corp. Succ. to n/k/a NationsBanc Financial Services Corp.				Thomas Richardson	1	30	92	9:00 AM	1	28	92	1	30	92	Cancellation of D/S/D in Book 27 Page 638	CAN	32	384
C&S/Sovran Credit Corporation f/k/a Family Credit Services, Inc.				Brooks Culpepper	2	19	92	9:00 AM	12	23	91	2	19	92	Cancellation of D/S/D in Bk 26 Page 535	CAN	33	19
C&S Sovran Credit Corp. f/k/a Family Credit Services				Joseph L. & Sandra F. Green	6	24	92	9:00 AM	5	6	92	6	24	92	Cancellation of D/S/D in Book 27 Page 522	CAN	33	244

GRANTOR FILING DOCKET AND GENERAL INDEX TO REALTY DEEDS AND MORTGAGES — Echols County, Ga.


REG. U. S.  County Indexes Since 1888
PAT OFFICE An Identifying Trade Mark

 **Locate Family Name by Front Index**

COTT FAMILY NAME INDEX No. 6
MADE BY THE COTT INDEX COMPANY, COLUMBUS, OHIO
SOLD BY JIM CLYBURN, INC., TIFTON, GA.

GRANTORS FAMILY NAMES	GIVEN NAMES ABCDEFGHIJ	GIVEN NAMES KLMNO	GIVEN NAMES PQRSTUVWXYZ	GRANTEES	DATE OF FILING				DATE OF INSTRUMENT			DATE OF RECORD			LOCATION OF PROPERTY OR OTHER DESCRIPTION	KIND OF INST.	BOOK	PAGE
					Month	Day	Year	Hr. M.	Month	Day	Year	Month	Day	Year				
C&S/Sovran Trust Company (Georgia), N.A.				C&S/Sovran Trust Company (Georgia), N.A.	5	6	91	9:00 AM	5	1	91	5	6	91	Affidavit; C/C of Articles of Amendment; Resolution	AFFID.	31	327
C & S/Sovran Trust Company (Georgia), N.A.				NationsBank of Georgia, N.A., etal	6	1	92	9:00 AM	5	20	92	6	1	92	Affidavit of Name Changes, Merger and Affiliations	AFFID.	33	207

GRANTOR FILING DOCKET AND GENERAL INDEX TO REALTY DEEDS AND MORTGAGES — Echols County, Ga.

REG. U. S. PAT. OFFICE  County Indexes Since 1888
An Identifying Trade Mark

 **Locate Family Name by Front Index**

COTT FAMILY NAME INDEX NO. 9 © 1949
MADE BY THE COTT INDEX COMPANY, COLUMBUS, OHIO
SOLD BY JIM CLYBURN, INC., TIFTON, GA.

(85)

GRANTORS FAMILY NAMES	GIVEN NAMES ABCDEFGHIJ	GIVEN NAMES JKLMNO	GIVEN NAMES PQRSTUVWXYZ	GRANTEES	DATE OF FILING				DATE OF INSTRUMENT			DATE OF RECORD			LOCATION OF PROPERTY OR OTHER DESCRIPTION	KIND OF INST.	BOOK	PAGE
					Month	Day	Year	Hr. M.	Month	Day	Year	Month	Day	Year				
					Castillo		Ovidio, III, et.al.		First Federal Savings & Loan Association of Valdosta	9	9	91	9:00 AM	9				
Castillo		Norma P., et.al.		First Federal Savings & Loan Association of Valdosta	9	9	91	9:00 AM	9	5	91	9	10	91	16th Dist, LL 83 1.0026 A Tract 4 - Rowell Subdivision	S/D	32	155

GRANTOR FILING DOCKET AND GENERAL INDEX TO REALTY DEEDS AND MORTGAGES — Echols County, Ga.

REG. U. S. PAT. OFFICE *Cott* County Indexes Since 1888
An Identifying Trade Mark

🔍 Locate Family Name by Front Index

COTT FAMILY NAME INDEX No. 8 © 1989
Made by The Cott Index Company, Columbus, Ohio
Sold by Marshall & Bruce Co., Nashville, Tennessee

(88)

GRANTORS FAMILY NAMES	GIVEN NAMES ABCDEFGHIJ	GIVEN NAMES KLMNOP	GIVEN NAMES QRSTUVWXYZ	GRANTEES	DATE OF FILING				DATE OF INSTRUMENT			DATE OF RECORD			LOCATION OF PROPERTY OR OTHER DESCRIPTION	KIND OF INST.	BOOK	PAGE
					Month	Day	Year	Hr. M.	Month	Day	Year	Month	Day	Year				
Collinson			Sandra F. Dent	Collinson Joseph L & Sandra F Dent	1	22	93	9:00 AM	12	23	92	1	25	93	16th Dist, LL 43 Lot 7 Block R	W/D	34	245
Collinson		Joseph L.& Sandra F	Dent	Jim Walter Homes, Inc.	1	22	93	9:00 AM	12	21	92	1	25	93	16th Dist, LL 43 Lot 7 Block R	D/S/D	34	246

GRANTOR FILING DOCKET AND GENERAL INDEX TO REALTY DEEDS AND MORTGAGES — Echols County, Ga.

EST. 1888 County Indexes Since 1888
 PAT. OFFICE *Cott Index* An Identifying Trade Mark


🔍 Locate Family Name by Front Index

COTT FAMILY NAME INDEX No. 0 © 1948
 Made by The Cott Index Company, Columbus, Ohio
 Sold by Marshall & Bruce Co., Nashville, Tennessee

GRANTORS FAMILY NAMES	GIVEN NAMES A B C D E F G H	GIVEN NAMES I J K L M N O	GIVEN NAMES P Q R S T U V W X Y Z	GRANTEES	DATE OF FILING				DATE OF INSTRUMENT			DATE OF RECORD			LOCATION OF PROPERTY OR OTHER DESCRIPTION	KIND OF INST.	BOOK	PAGE
					Month	Day	Year	Hr. M.	Month	Day	Year	Month	Day	Year				
Canady		Mary		Danny Daugharty	3	15	93	9:00 AM	1	27	93	3	15	93	11th Dist, LL 445 8 1/4 A	W/D	35	88

GRANTOR FILING DOCKET AND GENERAL INDEX TO REALTY DEEDS AND MORTGAGES — Echols County, Ga.

PAT. OFFICE *Chas. McCall* County Indexes Since 1888
 An Identifying Trade Mark


 Locate Family Name by Front Index

COTT FAMILY NAME INDEX No. 0 © 1949
 Made by The Cott Index Company, Columbus, Ohio
 Sold by Marshall & Bruce Co., Nashville, Tennessee

GRANTORS FAMILY NAMES	GIVEN NAMES A B C D E F G H	GIVEN NAMES I J K L M N O	GIVEN NAMES P Q R S T U V W X Y Z	GRANTEES	DATE OF FILING				DATE OF INSTRUMENT			DATE OF RECORD			LOCATION OF PROPERTY OR OTHER DESCRIPTION	KIND OF INST.	BOOK	PAGE
					Month	Day	Year	Hr. M.	Month	Day	Year	Month	Day	Year				
Commercial Banking Co.				First Union National Bank of Georgia	3	19	93	9:00 AM	3	17	93	3	19	93	Rowell Subdivision Tract 9	D/Con	35	107

GRANTOR FILING DOCKET AND GENERAL INDEX TO REALTY DEEDS AND MORTGAGES — Echols County, Ga.

County Indexes Since 1888
 An Identifying Trade Mark

Locate Family Name by Front Index

COTT FAMILY NAME INDEX No. 8 © 1949
 Made by The Cotti Index Company, Columbus, Ohio
 Sold by Marshall & Hines Co., Nashville, Tennessee

(91)

GRANTORS FAMILY NAMES	GIVEN NAMES A B C D E F G H	GIVEN NAMES I J K L M N O	GIVEN NAMES P Q R S T U V W X Y Z	GRANTEES	DATE OF FILING				DATE OF INSTRUMENT			DATE OF RECORD			LOCATION OF PROPERTY OR OTHER DESCRIPTION	KIND OF INST.	BOOK	PAGE
					Month	Day	Year	Hr. M.	Month	Day	Year	Month	Day	Year				
Conner, Steve, Inc.				Container Corporation of America	4	1	93	9:00 AM	1	15	93	4	1	93	Timber 12D, LL 62 & 63 60A	S/A	35	162
Conner, Steve, Inc.				Container Corporation of America	4	1	93	9:00 AM				4	1	93	Financing Statement 12D, LL 62 & 63 60A	F/S	FS93-22	

GRANTOR FILING DOCKET AND GENERAL INDEX TO REALTY DEEDS AND MORTGAGES — Echols County, Ga.

REG. U. S. PAT. OFFICE *Chas. McCall* County Indexes Since 1888 An Identifying Trade Mark

Locate Family Name by Front Index

COTT FAMILY NAME INDEX No. 3 © 1949
Made by The Cott Index Company, Columbus, Ohio
Sold by Marshall & Bruce Co., Nashville, Tennessee

GRANTORS FAMILY NAMES	GIVEN NAMES A B C D E F G H	GIVEN NAMES I J K L M N O	GIVEN NAMES P Q R S T U V W X Y Z	GRANTEES	DATE OF FILING				DATE OF INSTRUMENT			DATE OF RECORD			LOCATION OF PROPERTY OR OTHER DESCRIPTION	KIND OF INST.	BOOK	PAGE
					Month	Day	Year	Hr. M.	Month	Day	Year	Month	Day	Year				
Castro	Amalia,	et.al.		The Johnston Company, Inc.	5	20	93	9:30 AM	5	10	93	5	20	93	16th Dist, LL 54 Lot 10, Block B Johnston Company Subdivision	L/D	35	239
Castro			Quintin, et.al.	The Johnston Company, Inc.	5	20	93	9:30 AM	5	10	93	5	20	93	16th Dist, LL 54 Lot 10, Block B Johnston Company Subdivision	L/D	35	239